

69°46'0"W

69°45'0"W

69°44'0"W

44°15'0"N

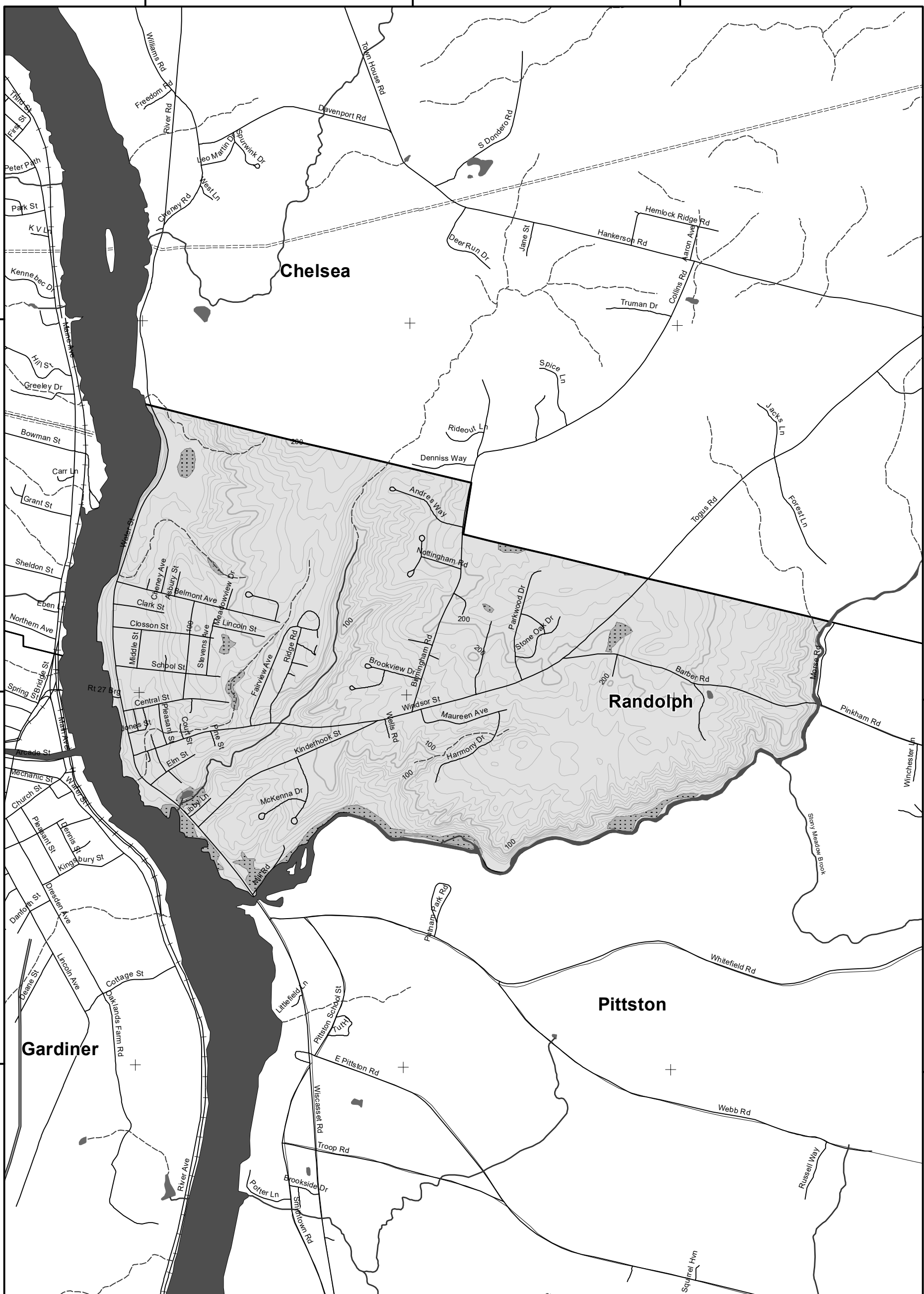
44°15'0"N

44°14'0"N

44°14'0"N

44°13'0"N

44°13'0"N



LO Last Name \_\_\_\_\_  
 LO First Name \_\_\_\_\_  
 Prepared By \_\_\_\_\_  
 FONS # \_\_\_\_\_  
 Date \_\_\_\_\_


### Forest Operation Notification & Harvest Location Map

# Randolph

For shoreland zoning, check with Town Office/DEP

Department of Agriculture,  
 Conservation and Forestry  
 Maine Forest Service  
 Forest Policy & Management

December 2024



G.T.Miller E:\fons\verticalmap11\_17\_mapbook\_BW\_dec\_2024.mxd

#### Roads

- E911 Roads
- 24k Roads

#### Contours

- 20 feet
- 100 feet

#### Utilities

- ==== Electric
- Pipeline
- + Railroad
- Airfield

#### Freshwater Wetlands

- Forest/Shrub

#### Hydrology

- Pond or Lake
- River
- Estuary

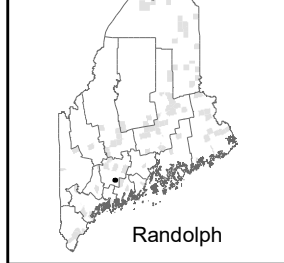
#### Streams

- Stream/River
- - - Stream/River: Intermittent
- Stream/River: Perennial

#### Town Status

- FON Town  
Statewide Standards Rules do not apply  
(Town/MDEP Standards apply)
- Statewide Standards Rules Apply or  
LUPC - Unorganized/deorganized Town
- Outside Maine

#### Location Map



Data Source:  
 Maine Office of GIS  
 US Fish & Wildlife

PLEASE RETURN  
 ENTIRE MAP

Not a legal survey map

For additional information,  
 Please contact the MFS at:  
 1-207-287-2791 or  
 1-800-367-0223 (in-state)

Email us at: forestinfo@maine.gov

Or visit us on the web at:  
[www.maineforestservice.gov](http://www.maineforestservice.gov)