MAINE LAND USE PLANNING COMMISSION
Department of Agriculture, Conservation, and Forestry

Authorization for Telephone and/or Electric Service Drop

Under LUPC Laws (12 M.R.S.A. Section 681 et. seq.)

For office use:

48900 (Tracking No.) SD 16 - 8 (Permit No.) $ 25.00 (Fee Received)

☒ Electric ☒ Telephone ☒ Both
<2,000 feet long? ☐ Yes ☐ No
Associated ULP? ☐ Yes ☒ No **If YES**, ULP #:
Zoning: ☐ P-RP ☐ P-WL ☐ Other: M-GN

RECEIVED
MAY 17 2016
LUPC - MILLINOCKET

1. Name of Applicant(s): Bart Chandler
   Mailing Address: P.O. Box 86
   Topsfield, ME 04490
   Telephone Number: (207)214-0093
2. Location of Activity *(Twp/Plt)*: Kossuth Twp. (T7R2 NBPP) County: Washington
   Street/Road: Route 6 Name of Waterbody: N/A
3. Type of Service Sought: ☐ Electric ☐ Telephone ☑ Both
4. Type of Structure to be served: ☐ Permanent Home ☐ Seasonal Camp ☐ Year Round Camp ☐ Operating Farm ☐ Camper Trailer ☑ Other (specify): Maple Sap Collection Shelter
5. When was the structure built or placed on the lot? 2012. If built after 1971, who was the owner(s)/lessor(s) at that time? ~~N/A~~ BART CHANDLER
6. Name of Utility Company(s) that will provide service: Eastern Maine Electric Cooperative, Inc.
7. Length of service line(s) from nearest pole: Approximately 200 feet.
   How will the service line(s) be installed? ☑ overhead ☐ underground
8. Will the service line(s) cross over or under any standing or flowing waterbody? ☐ Yes ☑ No
   If YES, what is the name of the waterbody?
9. Has a prior Letter of Exemption, Advisory Ruling, or Commission Permit been issued for your lot or structure? ☐ Yes ☑ No
   If YES, what is the application number(s)?
10. Required Exhibits: **Exhibit A**, a location map and **Exhibit B**, a site plan. Please refer to the instructions.

Complete questions #11 to #13 ONLY if you propose to connect electric power to your structure.

11. How is water supplied to your structure? ☐ Hand Carried ☐ Hand Pumped ☐ Gravity Feed ☐ Generator Pumped ☑ Other (specify): No Water Facilities How long has this method been used?
12. How is wastewater and sewage disposed of on your lot? ☐ Combined System ☐ Pit Privy and Sink Drain ☑ Other (specify): No wastewater or sewage disposed of at this location.
13. Do you plan to install pressurized water or additional plumbing fixtures? ☐ Yes ☑ No
    If YES, specify:

Applicant's Statement

I have examined this application, including the accompanying exhibits, and to the best of my knowledge and belief, it is true, accurate, and complete. I understand and acknowledge that I am responsible for compliance with all limitations of any Service Drop issued to me by the Maine Land Use Planning Commission.

Printed Name(s): Bart F. Chandler
Signature(s): Bart Chandler Date: 05-06-16

Approval: Based upon the information supplied by the applicant(s), the staff have determined that the applicant(s) meets the requirements for receiving a Service Drop. This Service Drop authorizes an individual service drop to your structure only. You may need a separate roadside easement for the actual transmission line extension to your lot. The Utility Company may need a separate LUPC Utility Line Permit. This Service Drop does not authorize the construction of any new structures or the installation or alteration of any plumbing, water supply, or sewage disposal systems on the property.

Date: 5/24/2016

Authorized LUPC Representative Signature

EXHIBIT A

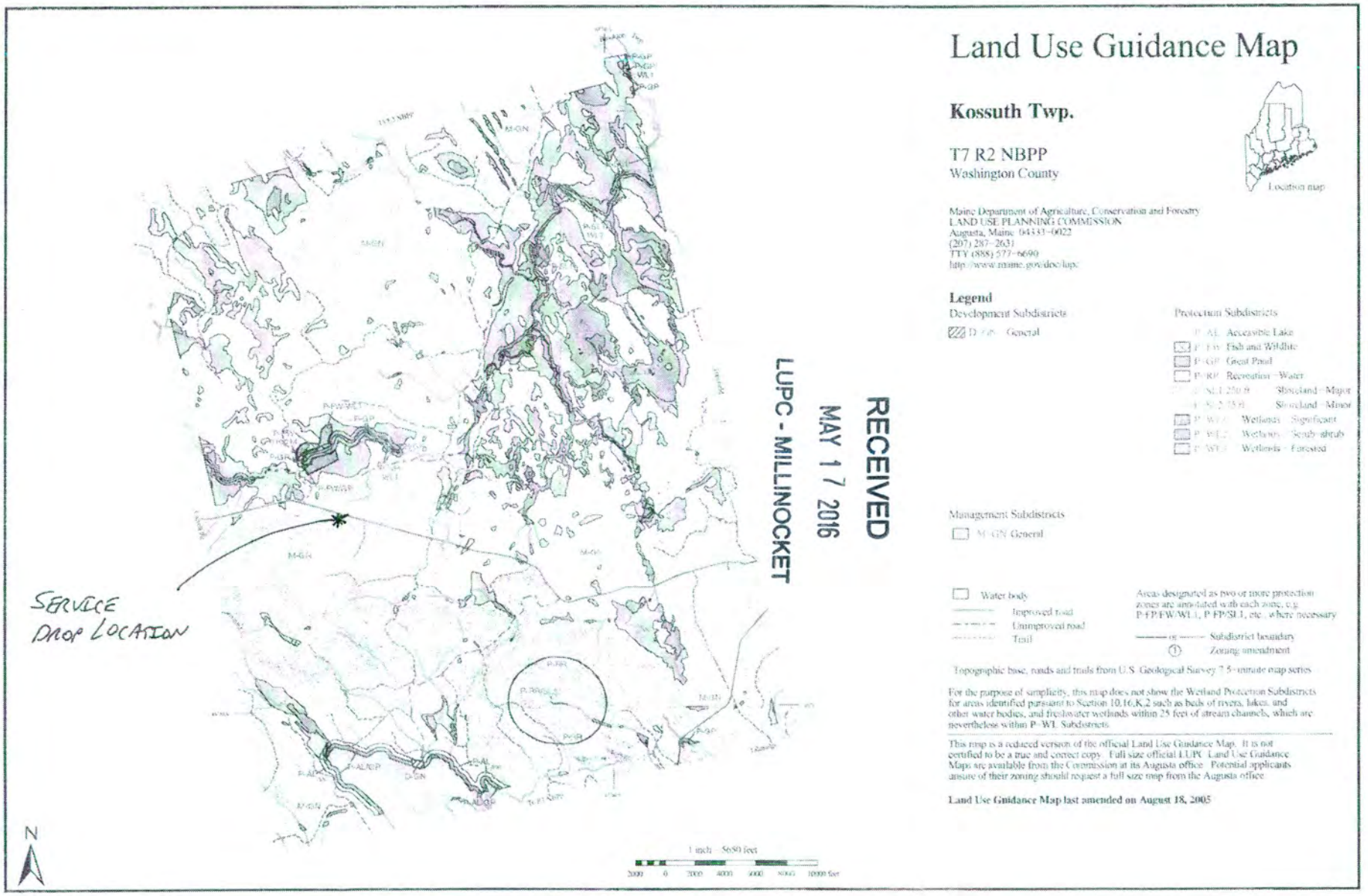
Land Use Guidance Map
Kossuth Twp.
T7 R2 NBPP
Washington County
Location map
Maine Department of Agriculture, Conservation and Forestry
LAND USE PLANNING COMMISSION
Augusta, Maine 04333-0022
(207) 287-2631
TTY (888) 577-6690
http://www.maine.gov/doc/lupc
Legend
Development Subdistricts
D-GN General
Protection Subdistricts
P-AL Accessible Lake
P-FW Fish and Wildlife
P-GP Great Pond
P-RP Recreation-Water
P-SL1 250 ft Shoreland-Major
P-SL2 75 ft Shoreland-Minor
P-WL1 Wetlands-Significant
P-WL2 Wetlands-Scrub-shrub
P-WL3 Wetlands-Forested
Management Subdistricts
M-GN General
Water body
Improved road
Unimproved road
Trail
Areas designated as two or more protection zones are annotated with each zone, e.g. P-FP/FW/WL1, P-FP/SL1, etc., where necessary
Subdistrict boundary
Zoning amendment
Topographic base, roads and trails from U.S. Geological Survey 7.5-minute map series
For the purpose of simplicity, this map does not show the Wetland Protection Subdistricts for areas identified pursuant to Section 10.16,K,2 such as beds of rivers, lakes, and other water bodies, and freshwater wetlands within 25 feet of stream channels, which are nevertheless within P-WL Subdistricts.
This map is a reduced version of the official Land Use Guidance Map. It is not certified to be a true and correct copy. Full size official LUPC Land Use Guidance Maps are available from the Commission at its Augusta office. Potential applicants unsure of their zoning should request a full size map from the Augusta office.
Land Use Guidance Map last amended on August 18, 2005
1 inch = 5680 feet
N
SERVICE DROP LOCATION
RECEIVED
MAY 17 2016
LUPC - MILLINOCKET

Maine Department of Agriculture, Conservation and Forestry - Land Use Planning Commission

Zoning and Parcel Viewer

Map generated: Tuesday, May 24, 2016

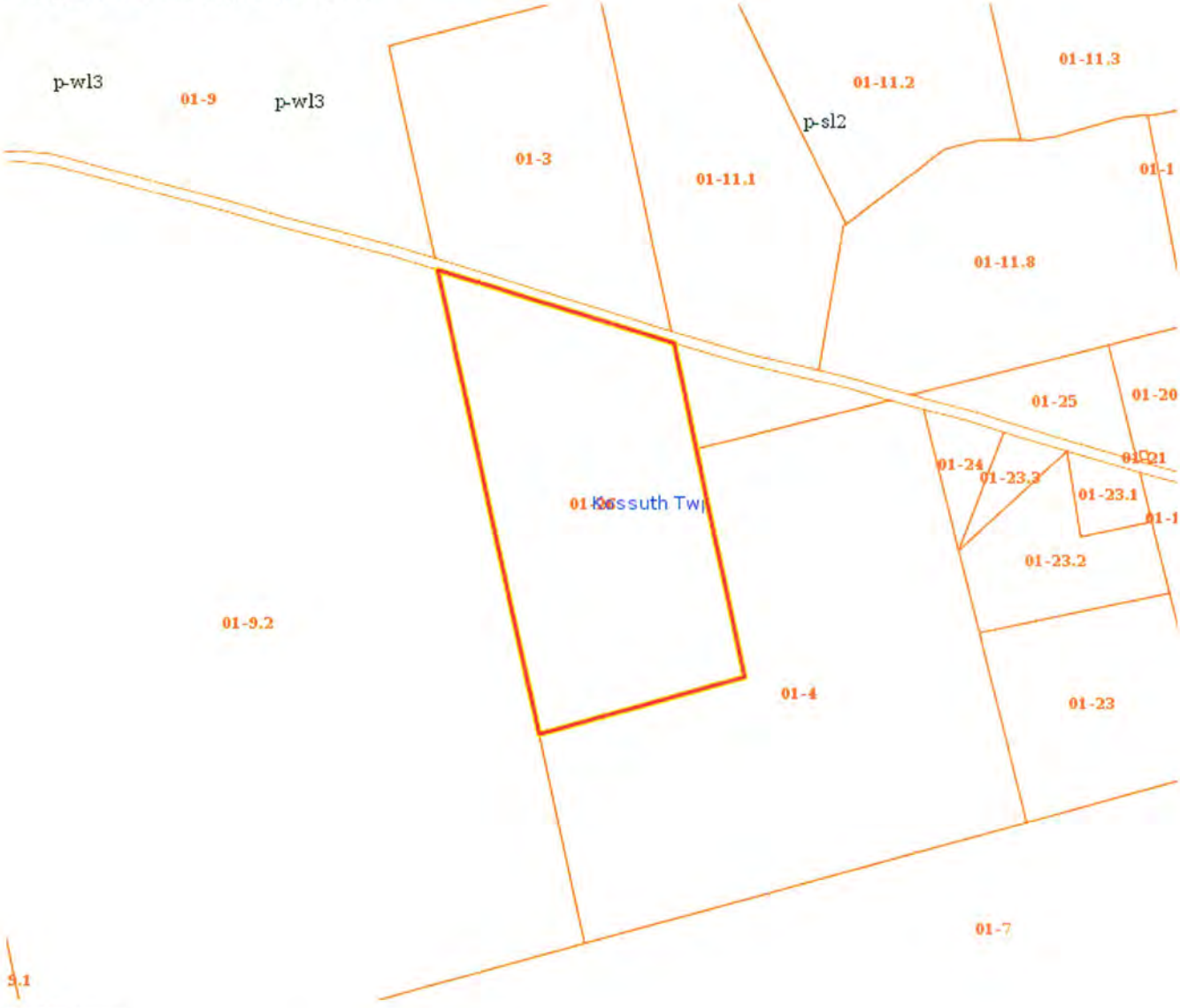

Parcel number	Town/Geocode	Town Code	Plan	Lot	Zones Intersected	LUPC Region	Contact number
1	Kossuth Twp/29808	WA022	01	26	No zones intersect this parcel	DOWNEAST	(207) 941-4052

EXHIBIT B

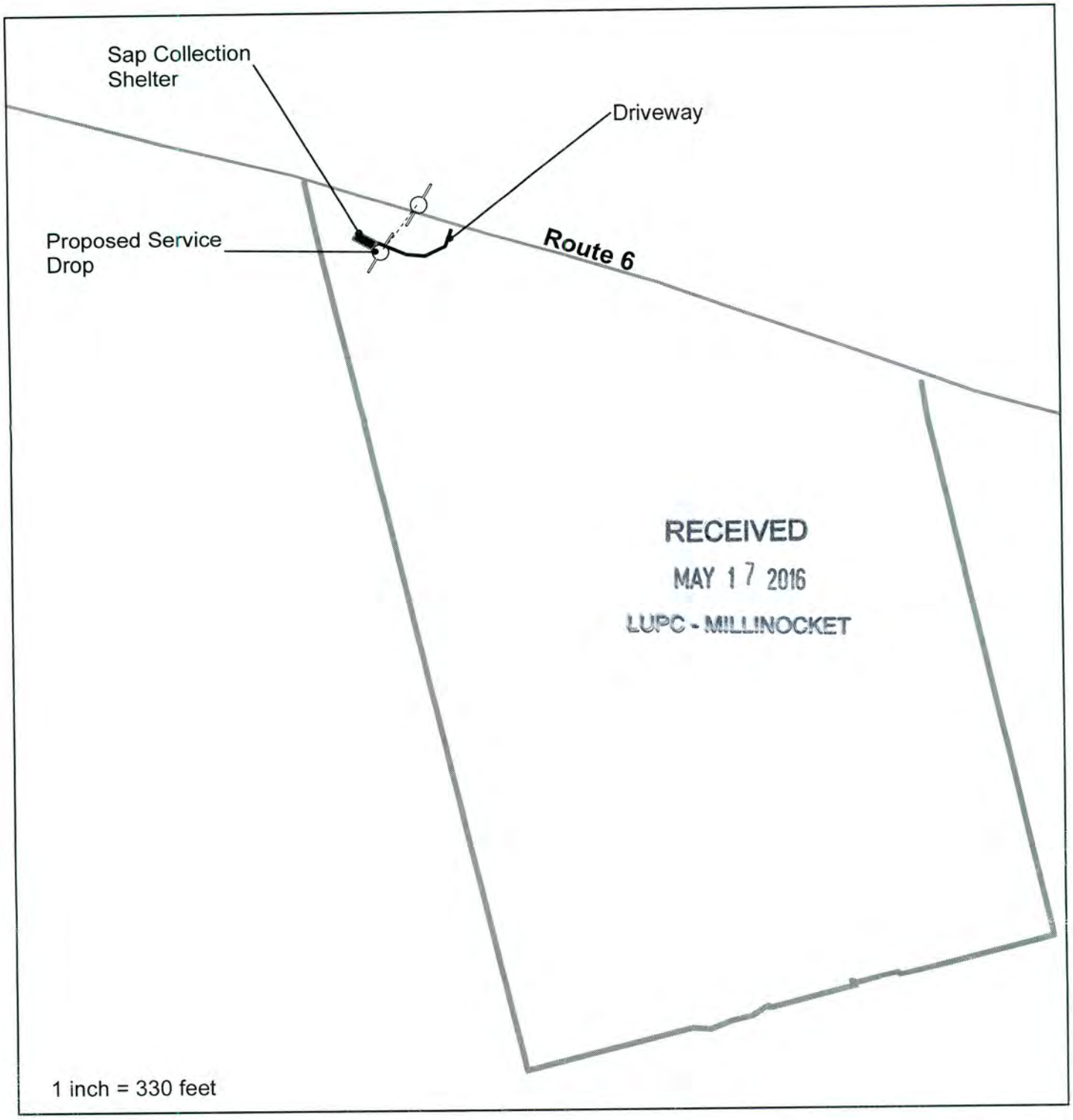

RECEIVED
MAY 17 2016
LUPC - MILLINOCKET

Town: KOSSUTH TWP.
County: WASHINGTON
Landowner: CHANDLER
Date: 5/5/2016

Legend

- - - - - Proposed Service Line
Utility Pole
Driveway
Property Line

N