

## EXPERIMENTAL LEASE APPLICATION

### 1. APPLICANT CONTACT INFORMATION

Applicant	Terry Dutton
Contact Person	Terry Dutton
Address	12 Oak St.
City	Lisbon Falls
State, Zip	ME, 04252
County	Androscoggin
Telephone	(207) 713-3765
Email	sermonator1@yahoo.com
Payment Type	<input checked="" type="checkbox"/> Check (included) <input type="checkbox"/> Credit Card

*Note: The email address you list here will be the primary means by which we will contact you. Please provide an email address checked regularly. If you do not use email, please leave this blank.*

### 2. PROPOSED LEASE SITE INFORMATION

Location of Proposed Lease Site	
Town	Harpswell
Waterbody	Ridley Cove
General Description (e.g. south of B Island)	North-northeast of Flash Island
Lease Information	
Total acreage (4-acre maximum) and lease term (3-year maximum) requested	3.99-acres, 3-years
Type of culture (check all that apply)	<input type="checkbox"/> Bottom (no gear) <input checked="" type="checkbox"/> Suspended (gear in the water and/or on the bottom) <input type="checkbox"/> Net Pen (finfish)
Is any portion of the proposed lease site above mean low water?	<input type="checkbox"/> Yes <input checked="" type="checkbox"/> No

**Note:** If you selected yes, you need to complete the steps outlined in the section titled: "17. Landowner/Municipal Permission Requirements".

### 3. GROWING AREA DESIGNATION

*Directions:* Information for growing area designations can be found here:

<https://www.maine.gov/dmr/shellfish-sanitation-management/closures/index.html>

Growing Area Designation (e.g. "WL"):	WK
Growing Area Section (e.g. "A1"):	A

**Note:** If you are proposing to grow molluscan shellfish in waters classified as anything other than open/approved, you will need to contact the Bureau of Public Health to discuss you plans at the following email: [DMRPublicHealthDiv@maine.gov](mailto:DMRPublicHealthDiv@maine.gov)

### 4. GENERAL LEASE INFORMATION

A. Please complete the table below and add additional rows as needed.

Name of species to be cultivated (include both common and scientific names):	Name and address of the source of seed stock or juveniles	Maximum number (or biomass) of organisms you anticipate on the site at any given time
1. Sugar Kelp <i>Saccharina latissima</i>	Atlantic Sea Farms 20 Pomerleau Street Biddeford, Maine 04005	50,000 lbs
2. Skinny Kelp <i>Saccharina angustissima</i>	Atlantic Sea Farms 20 Pomerleau St. Biddeford, ME 04005	50,000 lbs
3. Winged Kelp <i>Alaria esculenta</i>	Atlantic Sea Farms 20 Pomerleau St. Biddeford, ME 04005	10,000 lbs
4. Horsetail / Fingered Kelp <i>Laminaria digitata</i>	Atlantic Sea Farms 20 Pomerleau St. Biddeford, ME 04005	10,000 lbs
5. Shotgun Kelp <i>Agarum cribosum</i>	Atlantic Sea Farms 20 Pomerleau St. Biddeford, ME 04005	10,000 lbs
6. Dulse <i>Palmaria palmata</i>	Atlantic Sea Farms 20 Pomerleau St. Biddeford, ME 04005	5,000 lbs
7. Irish Moss <i>Chondrus crispus</i>	Atlantic Sea Farms 20 Pomerleau St. Biddeford, ME 04005	5,000 lbs

8. Sea Lettuce <i>Ulva lactuca</i>	Atlantic Sea Farms 20 Pomerleau St. Biddeford, ME 04005	5,000 lbs
---------------------------------------	---	-----------

B. Do you intend to possess, transport, or sell whole or roe-on scallops?  Yes  No

If you answered “yes” please contact the Bureau of Public Health to discuss your plans at the following email: [DMRPublicHealthDiv@maine.gov](mailto:DMRPublicHealthDiv@maine.gov)

**Note:** If you are proposing to grow molluscan shellfish, this application also serves as your written operational plan as required in the National Shellfish Sanitation Program (NSSP) Model Ordinance Chapter 2, and must be maintained in your files. If you wish to submit an operational plan separate from this application, please contact: [DMRPublicHealthDiv@maine.gov](mailto:DMRPublicHealthDiv@maine.gov)

## 5. VICINITY MAP

**Note:** You may embed the maps within the document, or attach the maps to the end of your application. If you attach the maps, please label them according to the instructions provided below. If you attach the map, please label it: 'Vicinity Map'.

**Directions:** Using a NOAA Chart or USGS topographic map, show the area within a minimum of one-half mile of the proposed lease site.

The map needs to display the following:

- The waters, shore lands, and lines of mean high and mean low water within the general area of the lease
- An arrow indicating true north
- A scalebar
- The approximate lease boundaries

## 6. BOUNDARY DRAWING

**Note:** If you attach a drawing, please label it 'Boundary Drawing'.

**Directions:** Depict the boundaries of the proposed lease site. Provide a drawing with all corners, directions, and distances labeled. Provide coordinates for each corner as follows:

- Coordinate Description  
Provide geographic coordinates for each corner of the lease site in latitude and longitude as accurately as possible (e.g., to the nearest second or fraction of a second). Identify the datum from the map, chart, or GPS unit used to develop these coordinates. The datum will be shown on the map or chart you are using. The Coordinate Description may be provided separately from the Boundary Drawing.



## 7. RESEARCH PROGRAM AND OPERATIONS

**Directions:** If you are cultivating more than one species, you will need to provide the below information for each species. Please attach a separate page if needed.

A. Type of study (**check one**):  Scientific Research  Commercial Research

*Please note:*

*a) Product grown on experimental leases for scientific research cannot be sold. Results of scientific research are not kept confidential.*

*b) Experimental leases for commercial research are not renewable. Results of commercial research are kept confidential.*

**B. What is the purpose of the study? If scientific, please include a detailed study design.**

The purpose of the study is to test the viability of a commercial seaweed farm at the proposed site.

**C. Describe the general culture process for each species proposed.**

The proposed lease site will be operational from October 15th to June 15th. Seaweed, according to demand and availability, will be seeded on fifteen 1,000-foot horizontal longlines between October and December. Longlines will be spaced 10 feet apart and suspended approximately 7 feet below the surface. During the growing season, seaweed and gear will be monitored at least once every other week and after any major storm. Seaweed will be harvested between April and June. During harvest, seaweed will be hauled out of the water, cut from the longline, and packed into 1,000 lb salt bags.

**D. What months will the proposed activities (i.e. seeding, tending, and harvesting) occur?**

Seeding will occur between October and December, depending on availability. Tending will occur from time of seeding until harvest, generally December to April. Harvesting will occur between April-June, depending on growth rates and water temperatures.

**E.** How often will you be at the site during seeding and harvesting periods?

I will be at the site approximately 5 days for seeding and approximately 10 days for harvest.

**F.** How frequently will you visit/tend the site for routine maintenance (i.e. flipping cages, etc.)?

Seaweed and gear will be tended to at least once every other week and after any major storm.

**G.** Describe the harvesting techniques you will use. If you plan on using a drag, please provide the dimensions.

Seaweed will be harvested by hauling the longlines onto my lobster boat and cutting the algae from the longlines using a small knife. Harvested seaweed will be packed into 1,000 lb salt bags. During harvest all longlines and depth control devices will be removed from the site, cleaned, and stored on land until the next season.

**H.** Describe any overwintering or “off season” plans for the site. For example, will you remove gear from the site and/or deploy gear in different areas within the proposed site? Please include where gear or product will be located if moved from the site.

All gear, except for concrete block moorings and required lease markers with associated tackle, will be removed from the site, cleaned, and stored on my private property from June 16th to October 14th.



**I.** What type of machinery (e.g. generator, drag, grading equipment, etc.) will you be using on the site? When and how often will the machinery be used?

No machinery, other than a lobster boat and/or skiff, will be used at the site.

**J.** Please provide details on any predator control techniques you plan to employ.

Not applicable.

**K.** Suspended culture gear can attract birds that roost on the gear and defecate, potentially creating a pollution source impacting shellfish held within the gear. In order to comply with the National Shellfish Sanitation Program (NSSP) Model Ordinance (MO), DMR is requiring that applications for the suspended culture of shellfish include a description of mitigation or deterrent measures to minimize the potential pollution impacts of birds at the proposed site. If appropriate, include sketches or photos that clearly depict those measures put into practice.

Examples may include:

- Submerging suspended gear and associated product at a depth sufficient to deter roosting for two weeks before harvest
- Attaching physical deterrents (i.e. zip ties) to gear
- The site is proposed for the culture of seed only
- The site is proposed for the culture of adductor-only scallops (i.e. no other shellfish species would be grown on the site)
- Proposed gear would always be suspended below the surface of the water at a depth sufficient to deter roosting (i.e. as is common for scallop lantern nets)

Not applicable.

## 8. EXISTING USES

**Directions:** Describe the existing uses of the proposed area. Please include the amount of activity, the time of year the activity occurs, frequency, and proximity to the lease site.

A. Describe the existing uses of the proposed area in questions A.1 through A.5 below. Please include the a) type b) time of year c) frequency, and d) proximity to the lease site for each existing use.
<b>1. Commercial Fishing</b>
Lobstering is common at the proposed location during the summer months (June-early October). From mid-October to mid-June, when the farm would be operational, lobstering in the area is very rare.
<b>2. Recreational Fishing</b>
Very little recreational fishing occurs from June - early October. I haven't observed any recreational fishing outside this timeframe.
<b>3. Boating Activities (please also include the distance to any navigable channel(s) from your proposed site at low water)</b>
There is a navigable channel approximately 50 ft to the east of the proposed lease site's northeast corner, but most traffic would be more than 200 ft from the proposed site. Boat traffic through this channel is moderate during the summer. The channel is less frequented when the farm would be in use (late October - early June) and I do not expect the lease site to impede boat activity.
<b>4. Ingress and egress (i.e. coming and going) of shorefront property owners within 1,000 feet of the proposal (e.g. docks, moorings, landing boats on shore, etc.)</b>
There are no ingress or egress points for the landowners within 1,000 feet of the proposal.
<b>5. Other uses (kayaking, swimming, etc.)</b>
Some kayaking does occur near the sites, but only during the summer when farm gear will not be in the water
B. Are there private docks, moorings, or other access points within 1,000 feet of the proposed lease? If yes, please include approximate distance from proposed lease.
No.



C. Are there public beaches, parks, or docking facilities within 1,000 feet of the proposed lease site. If yes, please describe and include approximate distances from proposed lease.
No.

D. Are there any Limited Purpose Aquaculture (LPA) licenses or aquaculture leases within 1,000 feet of your proposed lease site? If yes, please list their acronyms below. Current and pending aquaculture leases and active LPA licenses may be found here: <a href="https://www.maine.gov/dmr/aquaculture/leases/index.html">https://www.maine.gov/dmr/aquaculture/leases/index.html</a>
No. However, I'm submitting a concurrent Experimental Lease Application for an additional 4-acre site that is proposed approximately 500 ft to the north of the lease site outlined in this application.

### 9. CURRENT OPERATIONS

**Directions:** If a question does not pertain to your proposed operations, please write “not applicable” or “N/A.”

A. Describe your existing aquaculture operations, including the acronyms of all active leases and/or licenses.
Not applicable.

B. What are your plans for any existing leases and/or Limited Purposed Aquaculture (LPA) licenses if the lease is granted? Will any existing leases and/or Limited Purpose Aquaculture (LPA) licenses be relinquished if the lease is granted? If so, please indicate which ones.
Not applicable.

## 10. EXCLUSIVE USE

If your lease is granted, what activities would you request be excluded from occurring within the boundaries of the lease site? In your answer please address applicable commercial and recreational fishing, boating activities, and other activities you listed in the 'Existing Uses' section of this application.

If the proposed lease is granted I would like to request that all fishing and boating activities be excluded from the site when longlines are in the water, approximately Oct. 15 - Jun. 15, in order to prevent a navigational safety hazard and the release of damaged gear as marine debris. From Jun. 16 - Oct. 14, I would welcome any activity that doesn't interfere with the moorings.

## 11. ENVIRONMENTAL CHARACTERIZATION

**Directions:** Using your knowledge of the area, describe the environment of the proposed lease site. Be sure to include units of measurement in your answers (i.e. feet, cm/s).

A. What are the approximate depths at mean low water?

18-30 ft

B. What are the approximate depths at mean high water?

27-39 ft

C. Provide the approximate current speed and direction during the ebb and flow.

The current runs north to south at no more than 1 knot.

D. The following questions (D.1 through D.6) may be answered in writing or by submitting a video. If you plan to submit a video, please contact the Department prior to video collection.

1. What are the bottom characteristics (mud, sand, gravel, rock, ledge or some mix, etc.)?

The bottom is mostly composed of mud.

2. Describe the bottom topography (flat, steep rough, etc.).

The bottom slopes upwards towards the center of the lease site.

3. Describe marine organisms by species or common names. Based on your personal observations or other sources of information, are these species abundant, common, or rare?

Due to the mud bottom present at the proposed site, I expect most marine organisms to be found in low abundance. Lobsters and crabs may be present, but they would be rare.



4. Are there shellfish beds or fish migration routes in the surrounding area? If so, please describe.

To my knowledge there are no shellfish beds or fish migrations routes in the surrounding area.

5. Describe the presence and extent of submerged aquatic vegetation, i.e. eelgrass, within the proposed lease area. Please include the date of this observation along with the method of observation. If submerged aquatic vegetation is observed, please also describe the abundance below and sketch the limits of the beds in the vicinity map.

Based on data collected in Casco Bay in 2018, the proposed lease is outside of the eelgrass zone. The nearest eelgrass beds are approximately 500 ft to the west of the lease's southwest corner and 550 ft to the north-northwest of the lease's northwest corner.

6. Describe the general shoreline and upland characteristics (rocky shoreline, forested, residential, etc.)

The shoreline of Yarmouth Island is a rocky substrate that quickly gives way to heavily forested upland. There are no residential dwellings on the eastern shore of Yarmouth Island. The shoreline of Flash Island is mostly rocky with some low shrubs. Flash Island is uninhabited.

E. Is your proposed lease located within a Maine Department of Inland Fisheries and Wildlife designated Essential Habitat?

Yes  No

**Note:** The location of Essential Habitats in the State of Maine, along with information on how projects within these areas are reviewed, can be found here:

<https://www.maine.gov/ifw/fish-wildlife/wildlife/endangered-threatened-species/essential-wildlife-habitat/index.html>

*If a project is located within an Essential Habitat*, applicants are strongly encouraged to contact the MDIFW Environmental Review Coordinator ([John.Perry@maine.gov](mailto:John.Perry@maine.gov), phone: 207-287-5254) prior to application submission.

F. Will your operations discharge anything into the water such as feed (pellets, kelp, etc.) or chemical additives (therapeutants, chemical treatments, etc.)?

Yes  No

**Note:** If you answered yes, you must submit a video of the bottom using a method prescribed by the Department. **The video must be filmed between April 1 and November 15.** If a discharge is proposed you will also need to obtain a Maine Department of Environmental Protection (DEP) discharge permit. For information on this permit please contact DEP's Wastewater Licensing Program ([Gregg.wood@maine.gov](mailto:Gregg.wood@maine.gov), 207-287-7693). Further sampling may be required by DMR, or DEP, depending on the characteristics of the site or the proposed activities.

## 12. STRUCTURES *(if applicable)*

If your operations require the use of cages, nets, ropes, trays, or any object (structure) other than the organism to be grown directly on the bottom or buoys to mark the corners of the lease site, you must submit an **Overhead View** and **Cross-Section View** of your gear plans. It is important to note that, unlike Limited Purpose Aquaculture (LPA) Licenses, experimental and standard leases require that all gear, including moorings, must be located within the proposed lease boundaries.

**Note:** You may embed the gear plans, or attach them to the end of your application. If you attach the plans, please label them according to the instructions provided below.

A) **Overhead View** (please label this "Overhead View"):

**Directions:** All dimensions need to be labeled with the appropriate units (i.e. 10ft, 10in)

- Show maximum layout of gear including moorings.
- Show dimensions of entire gear layout
- Show approximate spacing between gear.
- Show lease boundaries and the location of proposed markers on all drawings.

B) **Cross-Section View** (please label this "Cross Section View"):

**Directions:** The cross-section view must show the following:

- The sea bottom
- Profile of gear in cross-section as it will be deployed
- Label gear with dimensions and materials
- Show mooring gear with mooring type, scope, hardware, and line type and size
- Water depth at mean high and mean low water

**Note:** Please include an additional Cross Section View, depicting the elements listed above, if there will be seasonal changes to gear layout (i.e. over wintering).



### C) Gear Description

**Directions:** List and describe each individual gear type that you will use in the table below.

<b>Specific Gear Type</b> (e.g. soft mesh bag)	<b>Dimensions</b> (e.g. 16"x20"x2")	<b>Time of year gear will be deployed</b> (e.g. Spring, Winter, etc.)	<b>Maximum amount of this gear type that will be deployed on the site</b> (i.e. 200 cages, 100 lantern nets, etc.)	<b>Species that will be grown using this gear type</b>
<b>Mooring Buoy:</b> A3 <u>OR</u> A4 Polyball	A3 Polyball - 23" long, 17" wide <u>OR</u> A4 Polyball - 27" long, 20.5" wide	Seasonal: Oct. 15th - Jun. 15th	16	Marine algae
<b>Required Lease Marker:</b> low-drag buoys	24" long, 11.5" wide	Year-round	6	Marine Algae
<b>Mooring Line</b>	45' long, 3/4" diameter	Seasonal: Oct. 15th - Jun. 15th (except for 6 lines associated with required lease markers)	22	Marine algae
<b>Galvanized Mooring Chain</b>	3' long, 1/2" diameter	Seasonal: Oct. 15th - Jun. 15th (except for 6 chains associated with required lease markers)	22	Marine algae
<b>Mooring:</b> Concrete block	1,200-1,500 lbs, 3'x3'x1'	Year-round	22	Marine algae
<b>Longline</b>	1,000' long, 3/8"-7/16" diameter	Seasonal: Oct. 15th - Jun. 15th	15	Marine algae
<b>Crossline</b>	140' long, 3/8"-7/16" diameter	Seasonal: Oct. 15th - Jun. 15th	5	Marine algae
<b>Foam lobster buoy:</b> float for depth control device	14" long, 7" wide	Seasonal: Oct. 15th - Jun. 15th	165 (up to 11 per longline)	Marine algae
<b>PVC Pipe:</b> structure for depth control device (surrounds 3/8" rope)	7' long, 1/2" diameter	Seasonal: Oct. 15th - Jun. 15th	165 (up to 11 per longline)	Marine algae



<b>Counterweight:</b> weight for depth control device	~10 lbs	Seasonal: Oct. 15th - Jun. 15th	165 (up to 11 per longline)	Marine algae
---	---------	------------------------------------	--------------------------------	--------------

**D) Gear Drawing** (please label this “Gear Drawing”).

**Directions:** Include a drawing of an individual piece of gear for each of the gear type(s) you plan to use. The drawing(s) needs to depict the length, width, and height of each gear type with appropriate units referenced (i.e. 10in, 10ft, etc.).

**13. MARKING**

Will you be able to mark your site in accordance with DMR regulations, Chapter 2.80? In part, this requires marker buoys which clearly display the lease ID and the words SEA FARM to be located at each corner of the lease. Effective January 1, 2023, marker buoys must be yellow and host reflective material.

Yes     No

If you answered no, explain why and suggest alternate markings.

**Note:** If a lease is granted, you will also be required to mark the site in accordance with appropriate US Coast Guard Regulations. If you have questions about US Coast Guard regulations contact: 1<sup>st</sup> Coast Guard District, Aids to Navigation Office.

#### 14. RIPARIAN LANDOWNERS AND SITE ACCESS

A. If your lease is within 1,000ft of shorefront land (**which extends to mean low water or 1,650 ft. from shore, whichever is less, according to NOAA charts**), the following supporting documents are required:

1. A labeled copy of a tax map(s) depicting the location of the proposed lease site and including the following elements:
  - Label the map “Tax Map: Town of (name of town).”
  - Legible scale
  - Tax lot numbers clearly displayed
  - The boundaries of the proposed lease
  
2. Please use the Riparian Landowner List (included on the next page) to list the name and address of every shorefront landowner within 1,000ft of the proposed lease site. Have the tax collector or clerk of the municipality certify the list. Refer to the riparian determination guidance document to ensure all riparian landowners are included:  
<https://www.maine.gov/dmr/aquaculture/forms/documents/RiparianDetermination.pdf>

*Note:* When the application and riparian list are both ready to be submitted, you may choose to email a copy of the riparian list and proposed lease coordinates to [DMRAquaculture@maine.gov](mailto:DMRAquaculture@maine.gov) for staff to verify that all required parcels are included on the list *before* having it certified by the municipality. DMR will not verify a riparian list multiple times, so please ensure there will be no additional changes to the application before emailing the riparian list for verification.

3. If any portion of the site is intertidal you need to complete the steps outlined in “17. Landowner/Municipal Permission Requirements”.

B. Will your access to the lease area be across riparian land?  <input type="checkbox"/> Yes <input checked="" type="checkbox"/> No
---

**Note:** If you selected yes, you will need to complete the landowner permission requirements included in “17. Landowner/Municipal Permission Requirements” of this application.

C. How will you access the proposed site? The proposed site will be accessed by Maine registered lobster boat and/or skiff moored at Bethel Point in Harpswell, ME.
--

## RIPARIAN LANDOWNER LIST

*THIS LIST MUST BE **CERTIFIED** BY THE TOWN CLERK*

On this list, please include the map number, lot number, and the current owners' names and mailing addresses for all shorefront parcels within 1,000 feet of the lease site. It is the applicant's responsibility to assemble the information for the Town Clerk to certify. The Town Clerk *only* certifies that the information is correct according to the Town's records. Once you have completed the form, ask the Town Clerk to complete the certification section below. If riparian parcels are located within more than one municipality, provide a separate, tax map and certified riparian list for each municipality.

**TOWN OF:** \_\_\_\_\_

MAP #	LOT #	Landowner name(s) and address(es)
67	13	Yarmouth Island LLC % Adam M. Blackwell 174 Foreside Rd. Cumberland Foreside, ME 04110
67	17	Maine Department of Inland Fisheries and Wildlife 650 State St. Bangor, ME 04401

**Please use additional sheets if necessary and attach hereto.**

### **CERTIFICATION**

I, \_\_\_\_\_, Town Clerk for the Town of \_\_\_\_\_ certify that the names and addresses of the property owners listed above, as well as the map and lot numbers, are those listed in the records of this municipality and are current as of this date.

**SIGNED:** \_\_\_\_\_ **DATE:** \_\_\_\_\_



## RIPARIAN LANDOWNER LIST

THIS LIST MUST BE CERTIFIED BY THE TOWN CLERK

On this list, please include the map number, lot number, and the current owners' names and mailing addresses for all shorefront parcels within 1,000 feet of the lease site. It is the applicant's responsibility to assemble the information for the Town Clerk to certify. The Town Clerk only certifies that the information is correct according to the Town's records. Once you have completed the form, ask the Town Clerk to complete the certification section below. If riparian parcels are located within more than one municipality, provide a separate, tax map and certified riparian list for each municipality.

TOWN OF: Harpswell

MAP#	LOT #	Landowner name(s) and address(es)
67	13	Yarmouth Island LLC % Adam M. Blackwell 174 Foreside Rd. Cumberland Foreside, ME 04110
<del>67</del>	<del>17</del>	<del>Maine Department of Inland Fisheries and Wildlife 650 State St. Bangor, ME 04401</del>
67	17	MAINE DEPT. OF INLAND FISHERIES + WILDLIFE 41 STATE HOUSE STATION AUGUSTA ME. 04333

**Please use additional sheets if necessary and attach hereto.**

### CERTIFICATION

I, Tracy Gaudet, Town Clerk for the Town of Harpswell certify that the names and addresses of the property owners listed above, as well as the map and lot numbers, are those listed in the records of this municipality and are current as of this date.

SIGNED: Tracy Gaudet DATE: 11/8/2022

**15. ESCROW ACCOUNT OR PERFORMANCE BOND**

Check the category that describes your operation:

Check Here	Lease Category	Amount of Required Escrow or Performance Bond
<input type="checkbox"/>	No gear/structure, no discharge	None
<input type="checkbox"/>	No gear/structure, discharge	\$500.00
<input type="checkbox"/>	≤ 400 square feet of gear/structure, no discharge	\$1,500.00
<input checked="" type="checkbox"/>	>400 square feet of gear/structure, no discharge	\$5,000.00*
<input type="checkbox"/>	Gear/Structure, discharge	\$25,000.00

\*DMR may increase the bond/escrow requirements for leases with more than 2,000 feet of structure.

I, (printed name of applicant) TERRY DUTTON have read DMR Aquaculture Regulations 2.64(12)(B) and if this proposed lease is granted by DMR I will either open an escrow account or obtain a performance bond, depending on the category of lease.

Terry Dutton  
 Applicant Signature

4/1/2023  
 Date

Note: Add title if signing on behalf of a corporate applicant.

**ADDITIONAL APPLICANTS:** Each applicant must sign this section indicating that they will open an escrow account or obtain a performance bond. Use the space below for additional persons listed on the application. You may attach additional pages, if necessary.

I, (printed name of applicant) \_\_\_\_\_ have read DMR Aquaculture Regulations 2.64(10)(D) and if this proposed lease is granted by DMR I will either open an escrow account or obtain a performance bond, depending on the category of lease.

\_\_\_\_\_  
 Applicant Signature

\_\_\_\_\_  
 Date

Note: Add title if signing on behalf of a corporate applicant.

**16. APPLICANT SIGNATURE PAGE**

I hereby state that the information included in this application is true and correct. I have also read and understand the requirements of the Department's rules governing aquaculture and the application instructions pertaining to the experimental lease process.

Printed name: TERRY DUTTON

Title (if corporate applicant): \_\_\_\_\_

Signature: Terry Dutton Date: 4/1/2023

18 U.S.C. Section 1001 provides that: Whoever, in any manner within the jurisdiction of any department or agency of the United States knowingly and willfully falsifies, conceals, or covers up any trick, scheme, or disguises a material fact or makes any false, fictitious or fraudulent statements or representations or makes or uses any false writing or document knowing same to contain any false, fictitious or fraudulent statements or entry, shall be fined not more than \$10,000 or imprisoned not more than five years or both.

**Note:**

- All applicants must sign and date this page. Please use the space below, if additional signatures are required.
- Corporate applicants, please be sure to include the title (i.e. President, Treasurer, etc.) of the individual(s) signing on the company's behalf.



## 17. LANDOWNER/MUNICIPAL PERMISSION REQUIREMENTS *(if applicable)*

### **PART I: The use of private property to access your site.**

Pursuant to 2.64(C)(6) if you are using private property to access the proposed lease site, you need to submit written permission from the property owner with your application. It is your responsibility to obtain written permission. Please note that the Department does not provide forms for landowner or municipal permission. **If any portion of your site is also intertidal you will need to complete the steps outlined in Part II, below.**

### **PART II: If any portion of the site is intertidal you need to complete the following steps:**

#### **Step I: Obtain written permission from all intertidal landowners.**

Pursuant to 2.64(C)(6) the Department requires *written permission of every owner of intertidal land in, on, or over which the experimental activity will occur*. It is your responsibility to obtain written permission and include it with your application materials. Please note that the Department does not provide forms for landowner permission.

#### **Step II: Determine if the municipality where your site is located has a shellfish conservation program.**

Pursuant to 12 MRSA §6072(3) *In any municipality with a shellfish conservation program under section 6671, the Commissioner may not lease areas in the intertidal zone within the municipality without the consent of the municipal officers.*

If the municipality where the proposed lease site is located has a shellfish conservation program, it is your responsibility to obtain consent for the proposed lease site from the municipal officers (i.e. the selectmen or councilors of the town, or the mayor and aldermen or councilors of a city.) Consent means a majority vote of the municipal officers as recorded in a public meeting.

It is your responsibility to contact the municipality and determine if they have a shellfish conservation program. Best practices would include discussing your plans with shellfish committee members, but *only the consent of municipal officers is required.*

1. Does the municipality, where the proposed site is located, have a shellfish conservation program?  Yes  No

**If you answered yes**, please attach documentation from a public meeting demonstrating that a majority of municipal officers have consented to your proposal.

Figure 1. Vicinity Map - Section 5

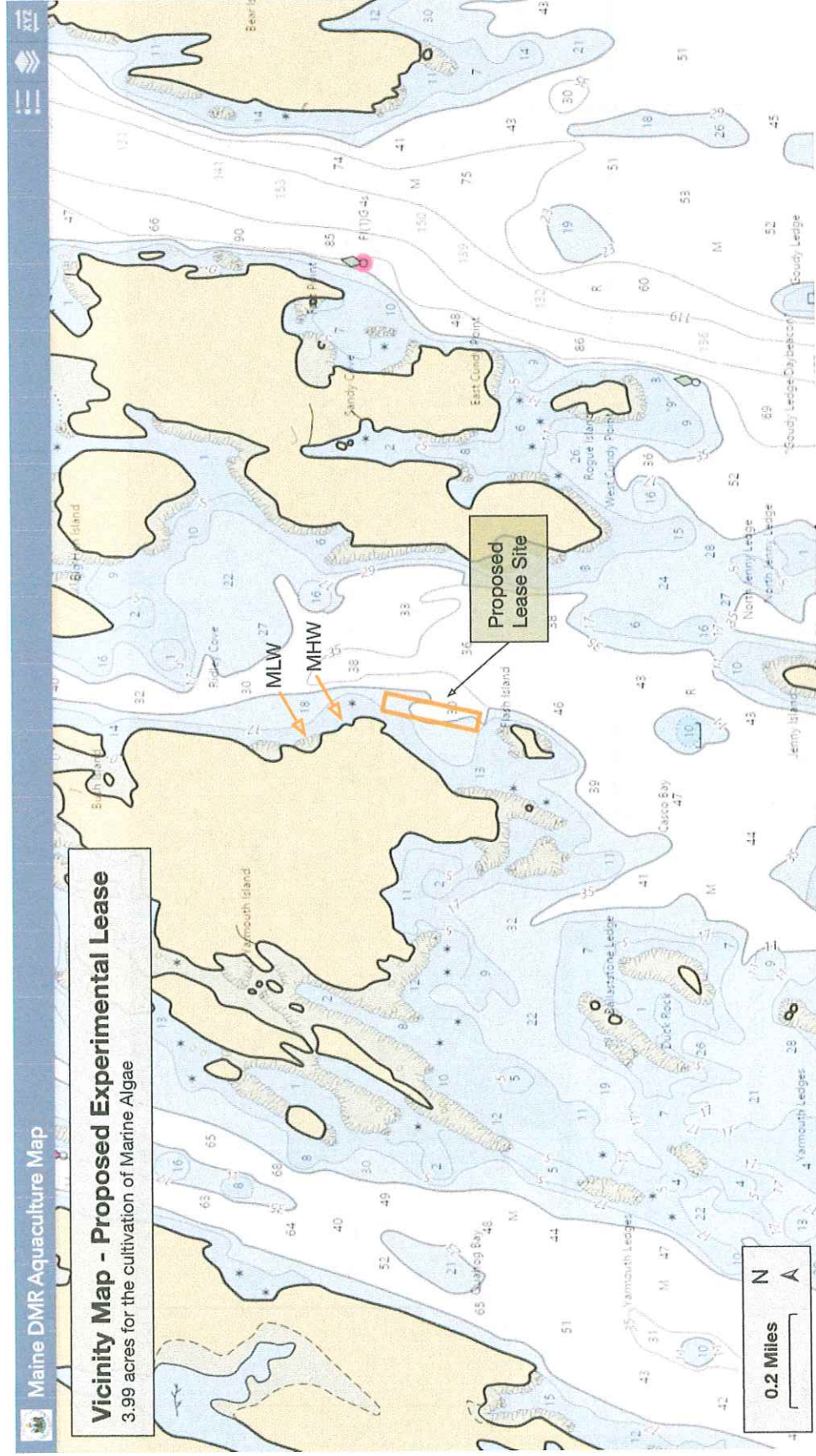





Figure 2. Boundary Drawing - Section 6






Figure 3. Overhead View during the Growing Season (October 15 - June 15) - Section 12A



- Legend:**
- Blue Dashed Line (---): Lease Boundary
  - Black Solid Lines (—): Longlines
  - Black Dashed Lines (- - - - -): Crosslines
  - Black Rectangles (■): Moorings
  - White Circles (○): Mooring Buoys
  - Yellow Circles (●): Required Lease Markers
  - Blue Circles (●): Depth Control Lines with Buoys and Weights

Figure 4. Overhead View during the Off Season (June 16 - October 14) - Section 12A



- Legend:**  
Blue Dashed Line (---): Lease Boundary  
Black Rectangles (■): Moorings  
Yellow Circles (●): Required Lease Markers

Figure 5. Cross-Section View during the Growing Season (October 15 - June 15) - Section 12B

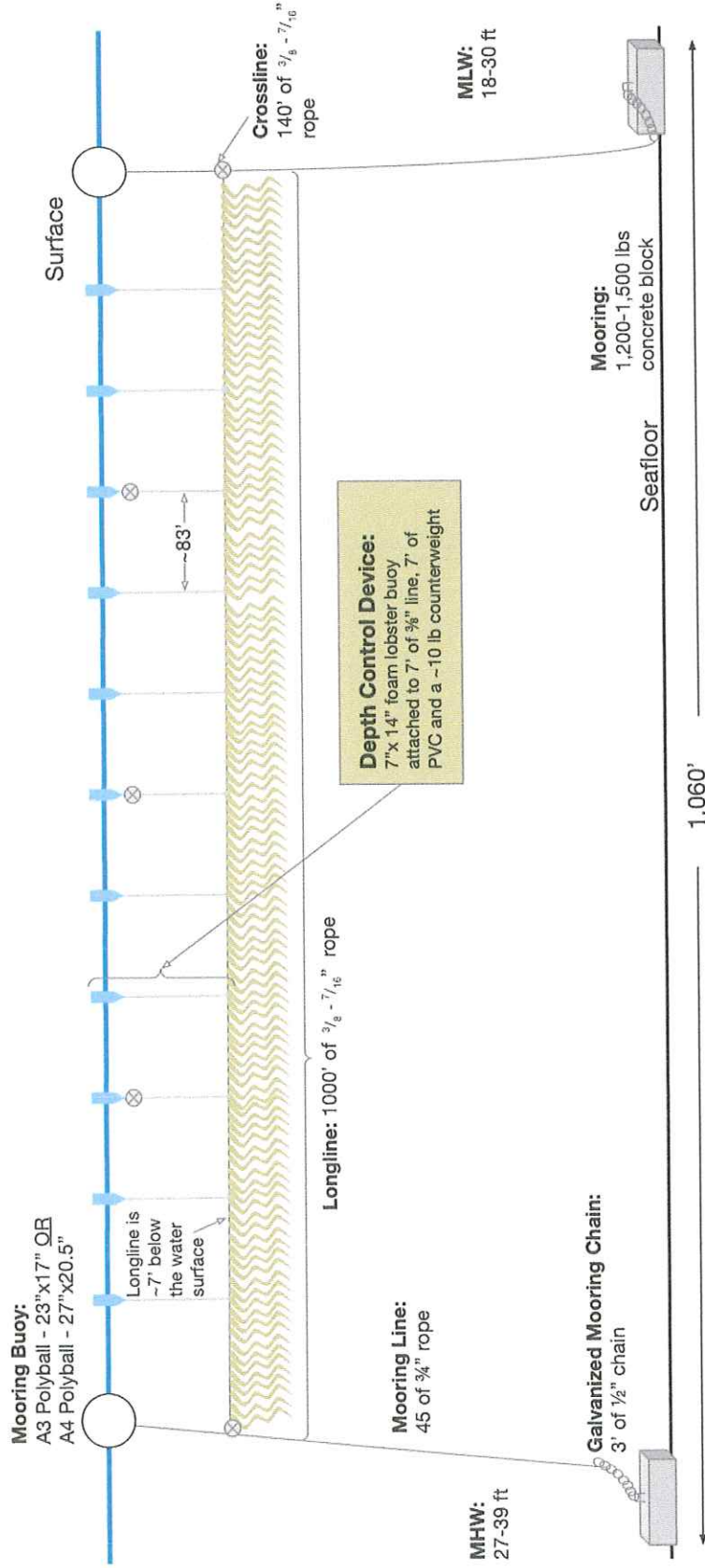




Figure 6. Cross-Section View during the Off Season (June 16 - October 14) - Section 12B

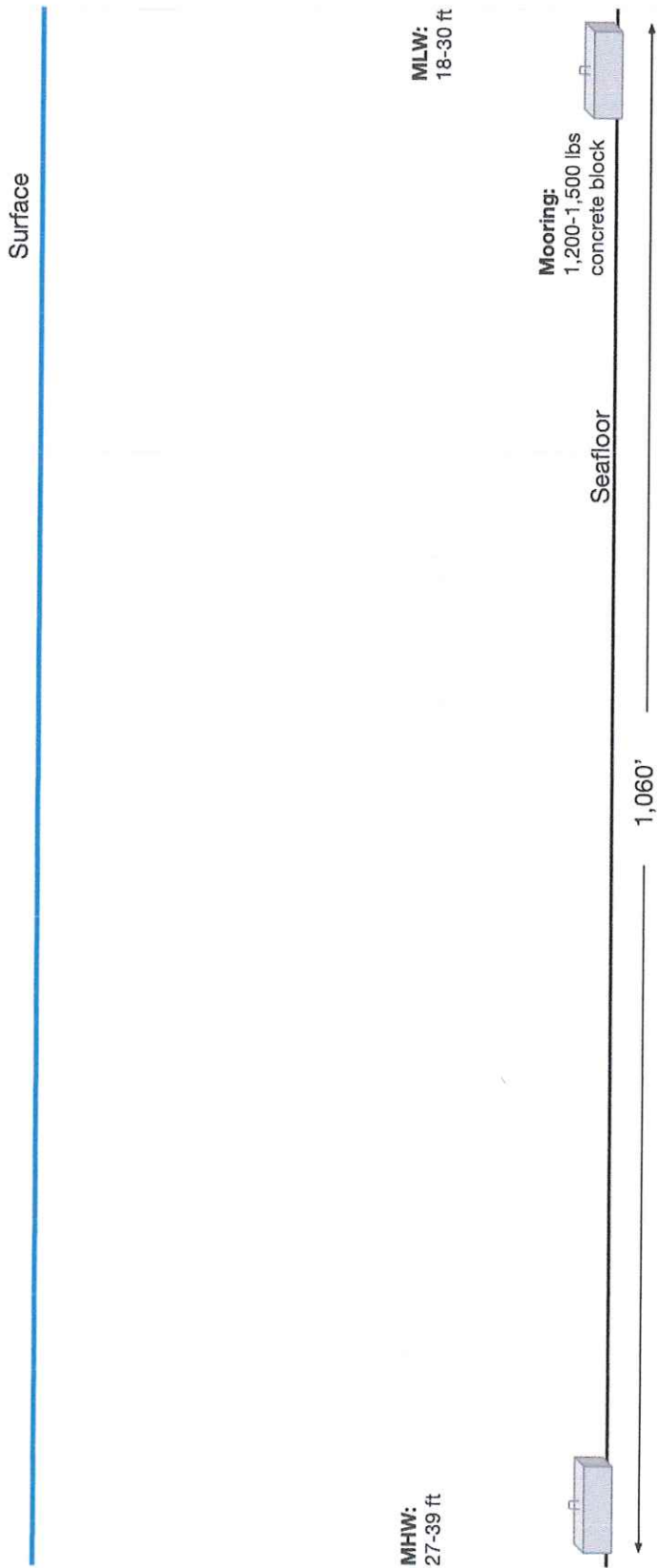


Figure 7. Gear Drawing - Section 12D



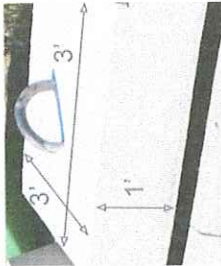

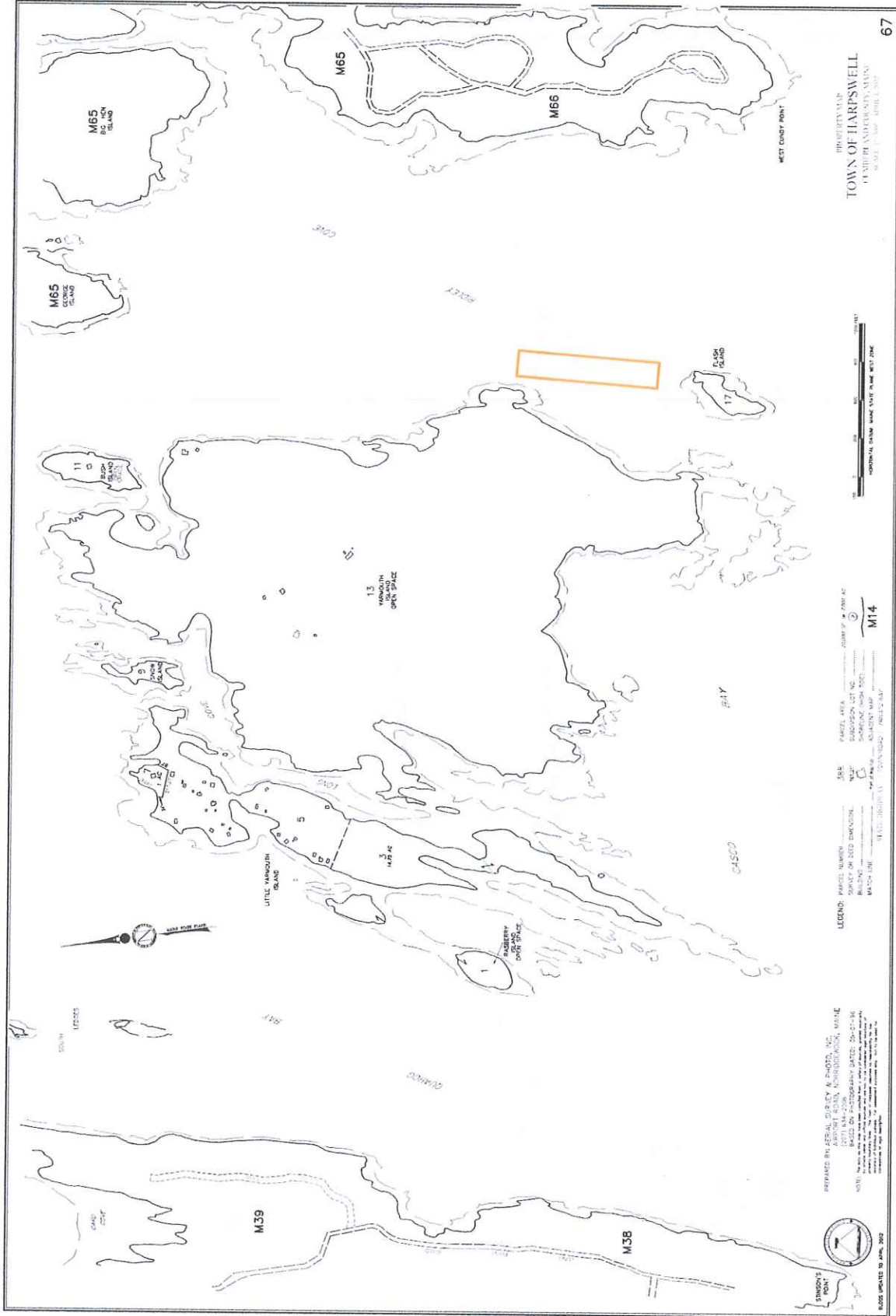
<p><b>Mooring Buoy:</b>  A3 Polyball - 17" x 23"  OR  A4 Polyball - 20.5" x 27"</p> 	<p><b>Required Lease Markers:</b>  Low-drag buoy  11.5" x 24"</p> 	<p><b>Mooring Line:</b>  45' x 3/4"</p> 
<p><b>Galvanized Mooring Chain:</b>  3' x 1/2"</p> 	<p><b>Mooring:</b>  Concrete block  3' x 3' x 1'  1,200-1,500 lbs</p> 	<p><b>Longlines &amp; Crosslines:</b>  Longlines - 1,000' x 3/8"  or 1,000' x 7/16"  Crosslines - 140' x 3/8" or  140' x 7/16"</p> 
<p><b>Foam Lobster Buoy:</b>  Float for depth control device  7" x 14"</p> 	<p><b>PVC Pipe:</b>  Structure for depth control device  (surrounds 3/8" rope)  7' x 1/2"</p> 	<p><b>Counterweight:</b>  Weight for depth control device  8" x 4" x 8"</p> 

Figure 8. Tax Map 67: Town of Harpswell- Section 14A





November 3, 2022

To whom it may concern,

Hi. My name is Skip Purington. I am a lobsterman here in Harpswell and have been lobstering for the last 40+ years. Recently Terry Dutton has approached me about his plans to establish a Kelp Farm on the East side of Yarmouth Island. Terry has explained the layout and the process of running a Kelp Farm and I just wanted to say that after listening to his plans that I have no objection to said Farm. It will not affect my lobstering in any way especially as it will be in operation from mid-October through mid-June when lobstering is not taking place yet anyway.

He asked me to forward this recommendation on to you.

Sincerely,

A handwritten signature in cursive script that reads "Skip Purington". The signature is written in dark ink and is positioned to the right of the typed name.

Skip Purington