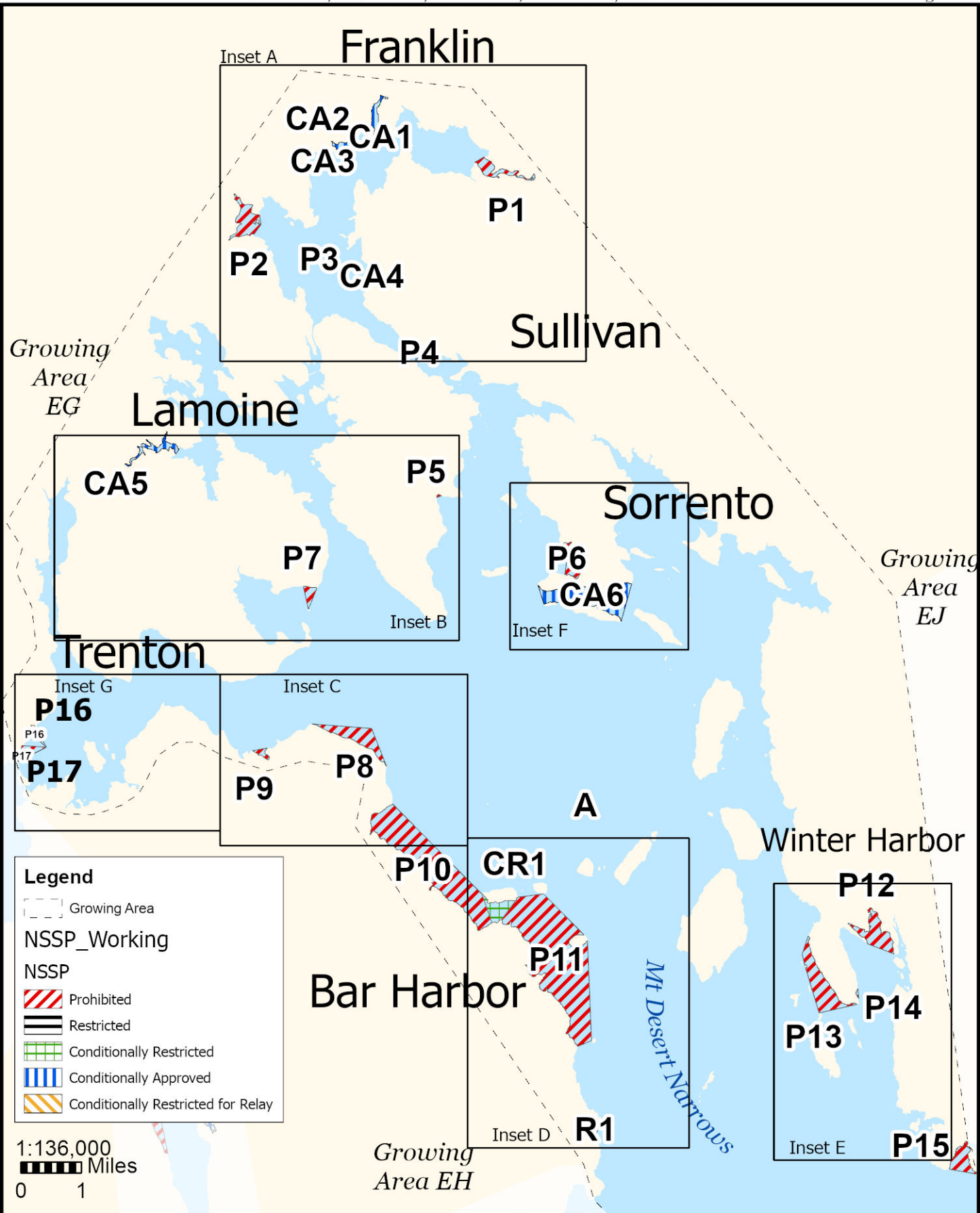


Maine Department of Marine Resources

Growing Area EI

Franklin, Hancock, Lamoine, Sorrento, Bar Harbor

March 12, 2024



This map is provided as a courtesy. Read the provided legal notice for closure details. Closures are not shown outside of the designated growing area. Maritime navigational aids are for reference only and are not suitable for maritime navigation.

Maine Department of Marine Resources

Growing Area EI, Inset A

March 12, 2024



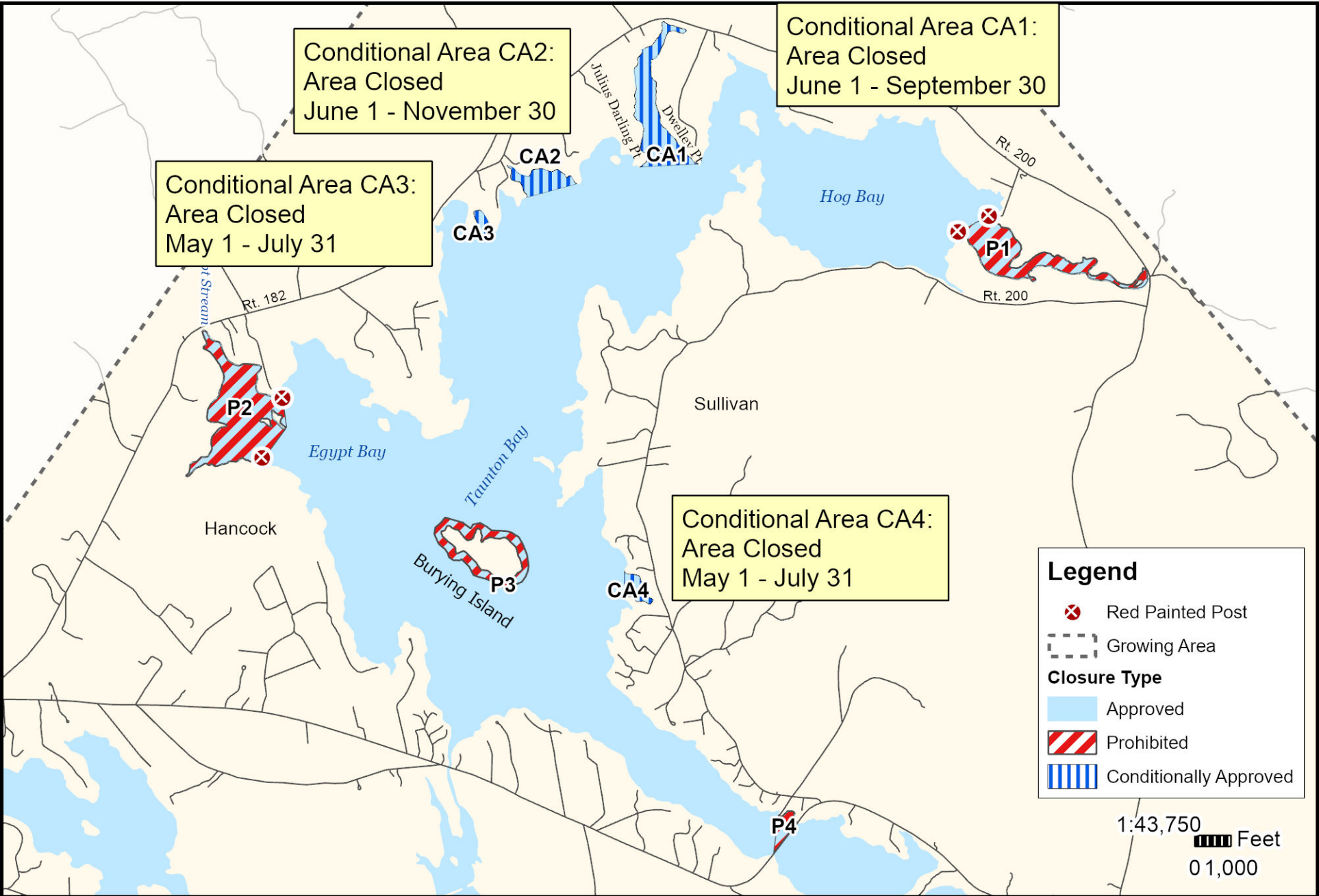
Franklin

Conditional Area CA2:
Area Closed
June 1 - November 30

Conditional Area CA1:
Area Closed
June 1 - September 30

Conditional Area CA3:
Area Closed
May 1 - July 31

Conditional Area CA4:
Area Closed
May 1 - July 31



Legend

- Red Painted Post
- Growing Area
- Closure Type**
- Approved
- Prohibited
- Conditionally Approved

1:43,750
 Feet
0 1,000

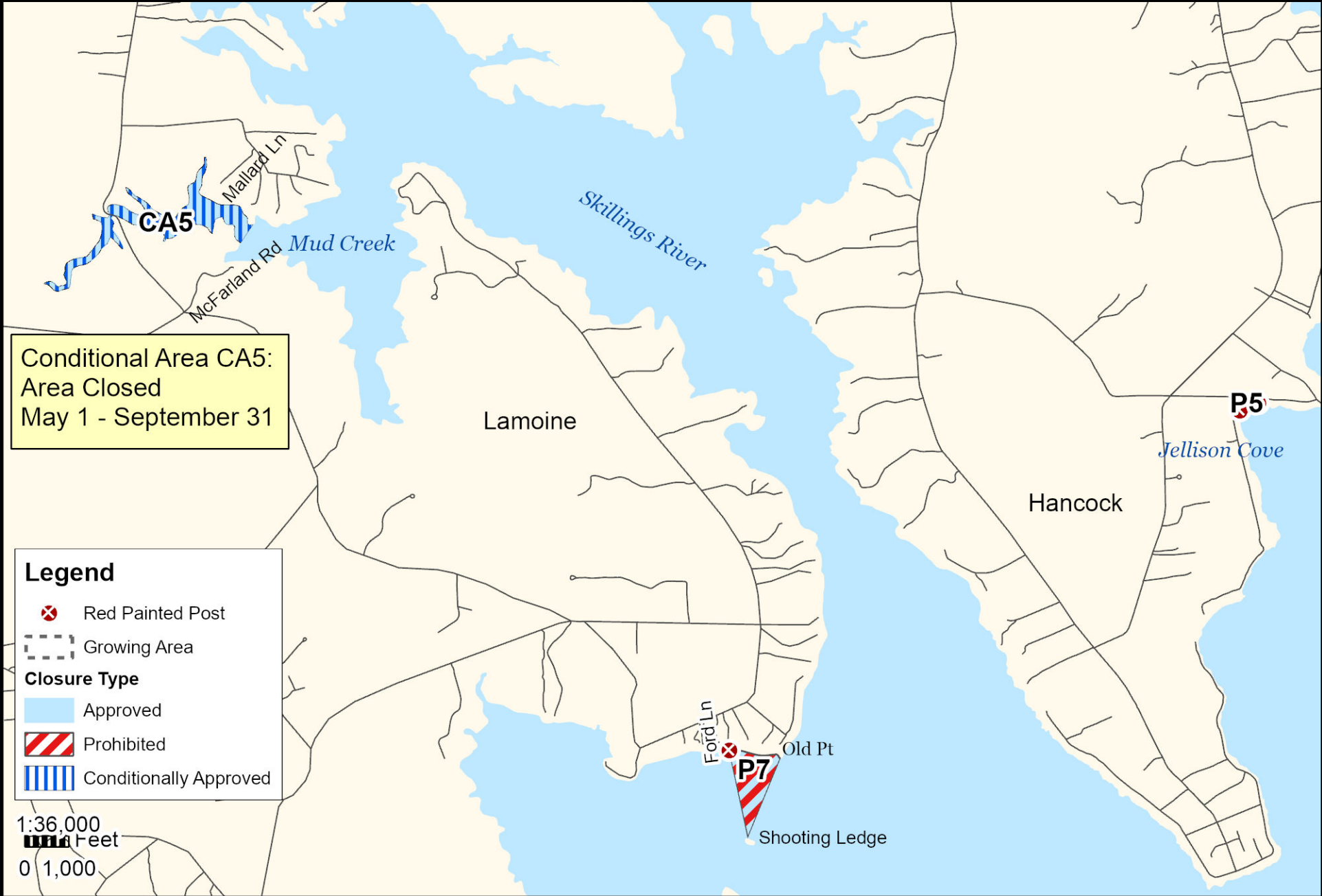
This map is provided as a courtesy. Read the provided legal notice for closure details. Closures are not shown outside of the designated growing area. Maritime navigational aids are for reference only and are not suitable for maritime navigation.

Maine Department of Marine Resources

Growing Area EI, Inset B

Hancock, Lamoine

March 12, 2024



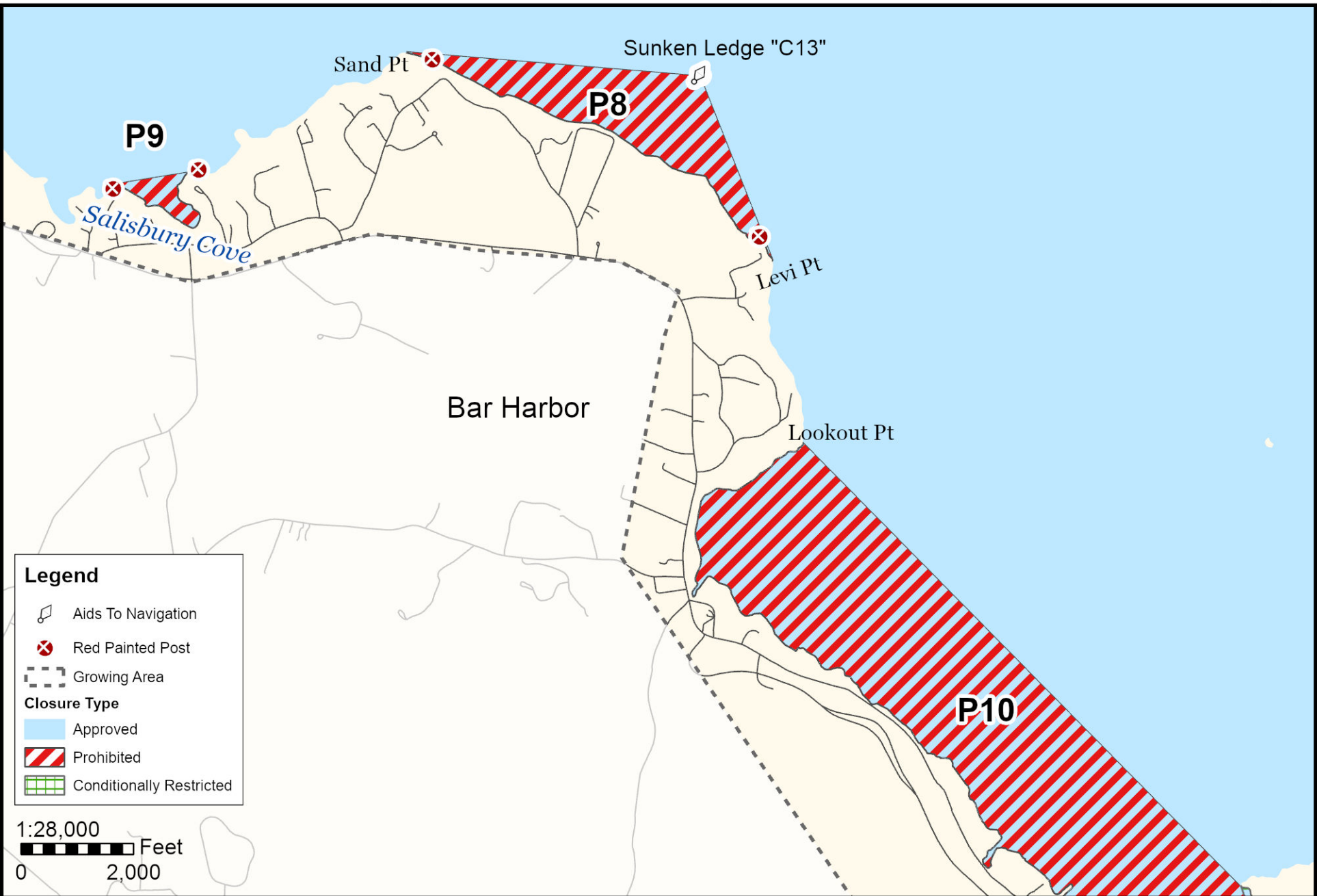
This map is provided as a courtesy. Read the provided legal notice for closure details. Closures are not shown outside of the designated growing area. Maritime navigational aids are for reference only and are not suitable for maritime navigation.

Maine Department of Marine Resources

Growing Area EI, Inset C

Bar Harbor

March 12, 2024



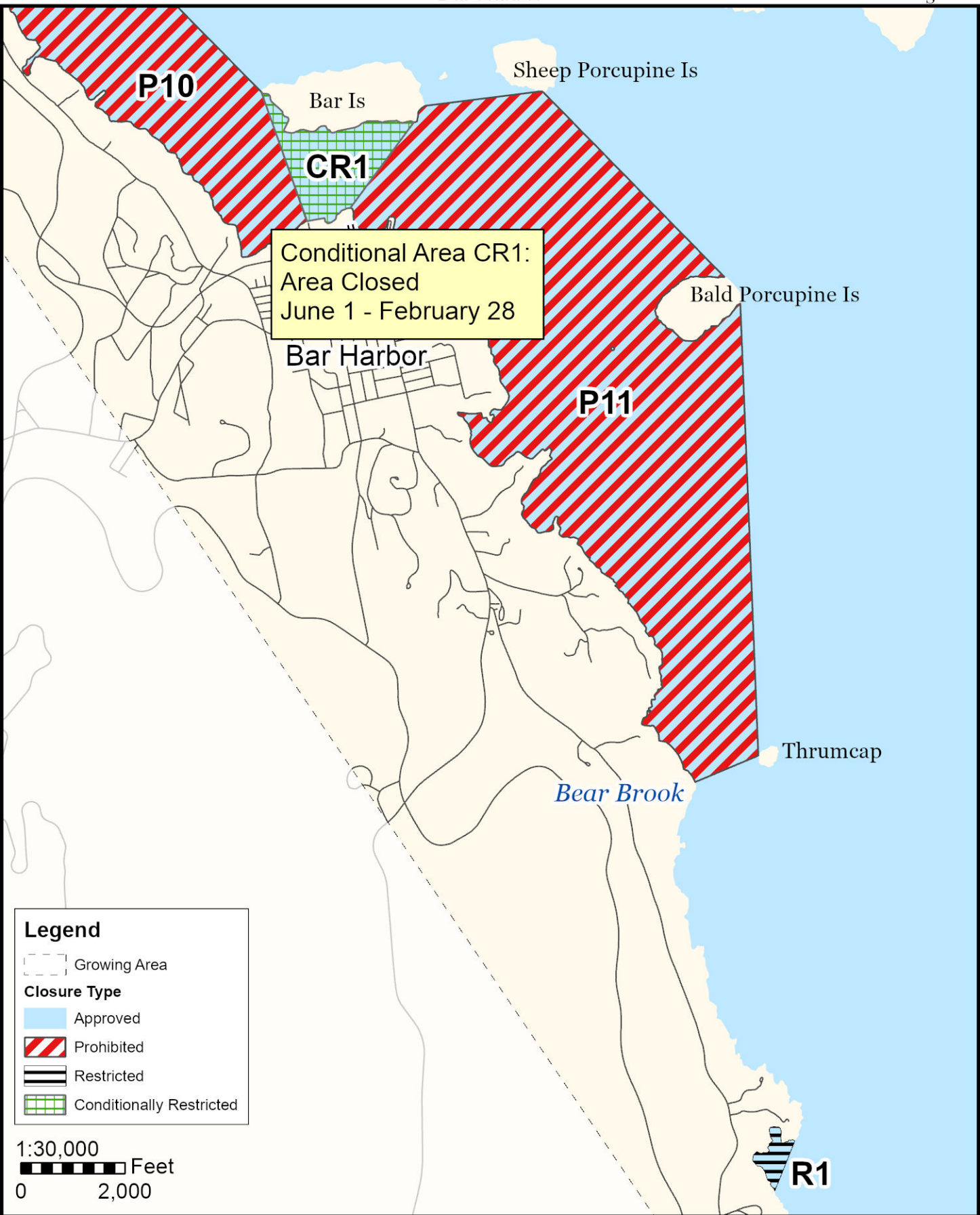
This map is provided as a courtesy, read the provided legal notice for closure details. Closures are not shown outside of the designated growing area. Any navigation aids shown are not suitable for maritime navigation.

Maine Department of Marine Resources

Growing Area EI, Inset D

Bar Harbor

March 12, 2024



Conditional Area CR1:
Area Closed
June 1 - February 28

Legend

- Growing Area
- Closure Type**
- Approved
- Prohibited
- Restricted
- Conditionally Restricted

1:30,000
0 2,000 Feet

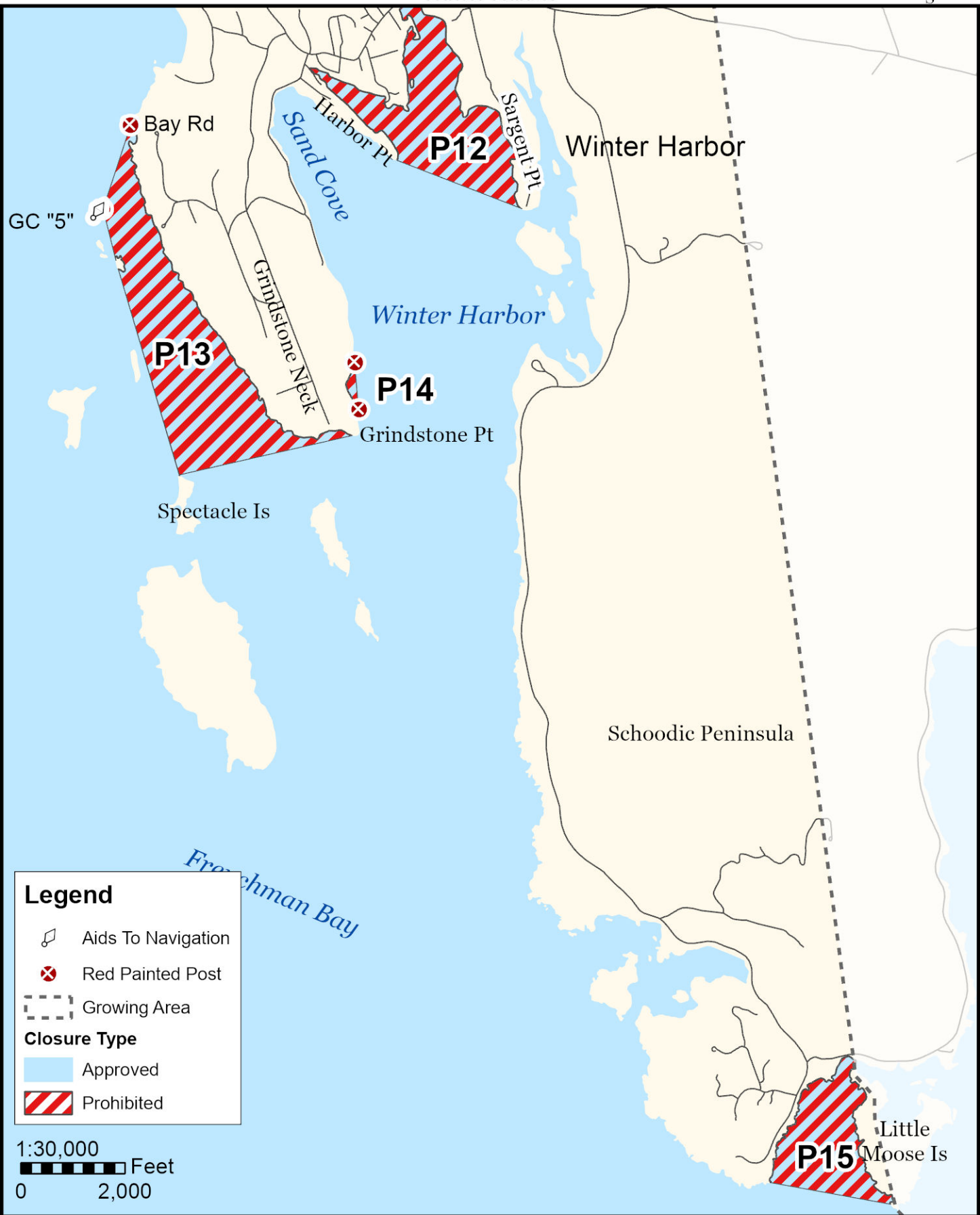
This map is provided as a courtesy, read the provided legal notice for closure details. Closures are not shown outside of the designated growing area. Any navigation aids shown are not suitable for maritime navigation.

Maine Department of Marine Resources

Growing Area EI, Inset E

March 12, 2024

Winter Harbor



Legend

- Aids To Navigation
- Red Painted Post

Growing Area

Closure Type

- Approved
- Prohibited

1:30,000

Feet
0 2,000

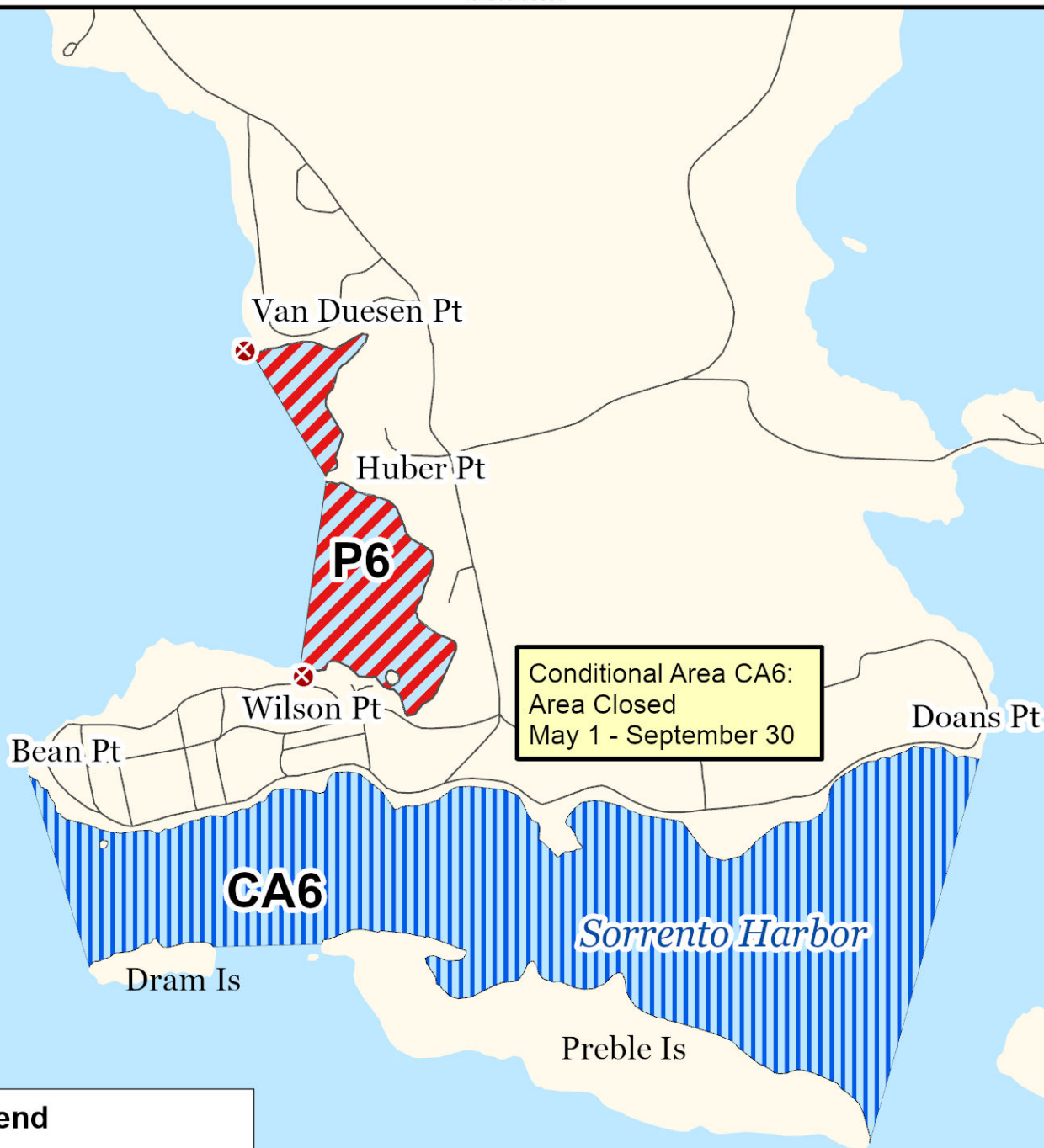
This map is provided as a courtesy. Read the provided legal notice for closure details. Closures are not shown outside of the designated growing area. Maritime navigational aids are for reference only and are not suitable for maritime navigation.

Maine Department of Marine Resources

Growing Area EI, Inset F

Sorrento

March 12, 2024



Legend

- Red Painted Post
- Growing Area
- Closure Type**
- Approved
- Prohibited
- Conditionally Approved

1:16,667
 Feet
0 1,000

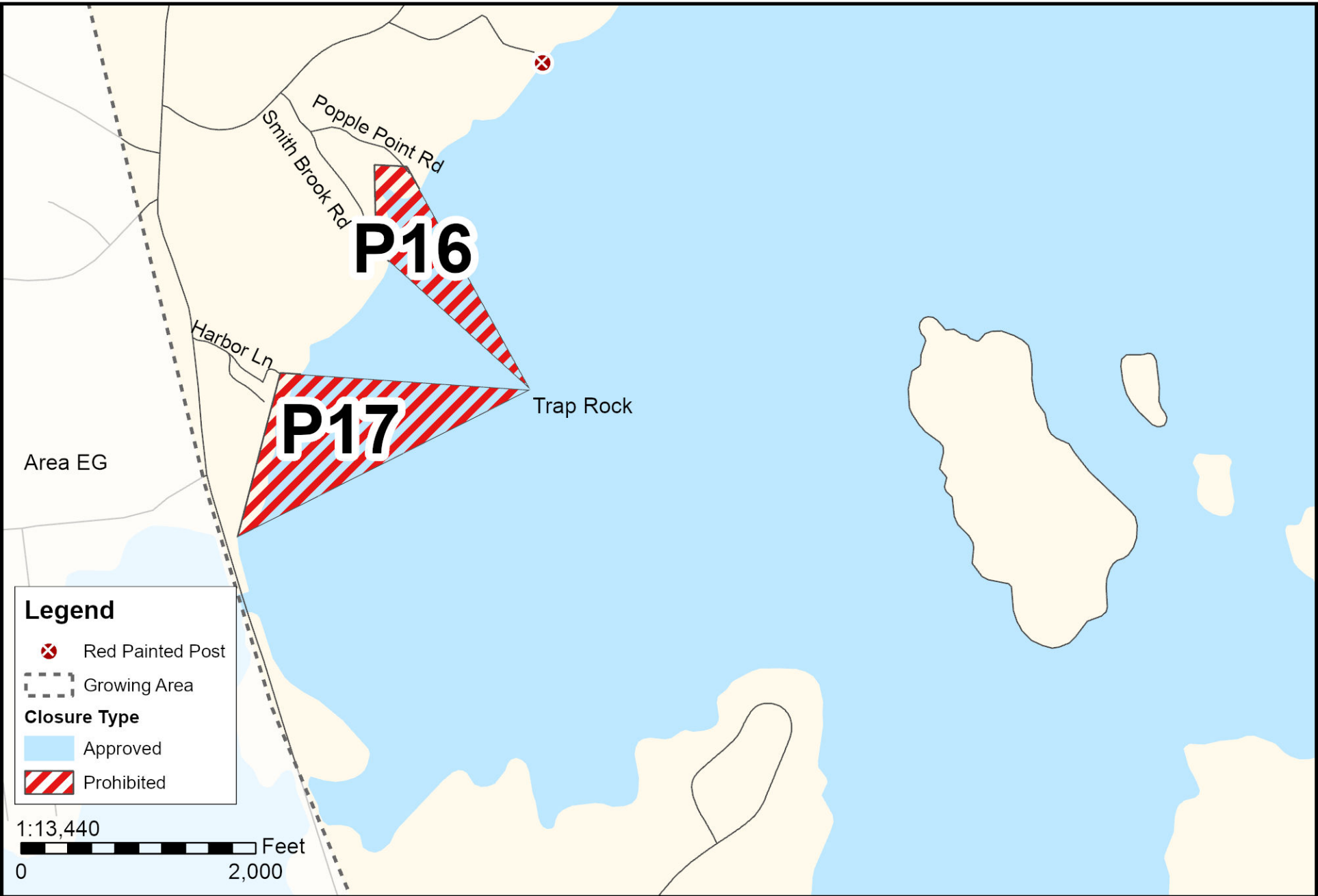
This map is provided as a courtesy. Read the provided legal notice for closure details. Closures are not shown outside of the designated growing area. Maritime navigational aids are for reference only and are not suitable for maritime navigation.

Maine Department of Marine Resources

Growing Area EI, Inset G

March 12, 2024

Trenton



This map is provided as a courtesy, read the provided legal notice for closure details. Closures are not shown outside of the designated growing area. Any navigation aids shown are not suitable for maritime navigation.