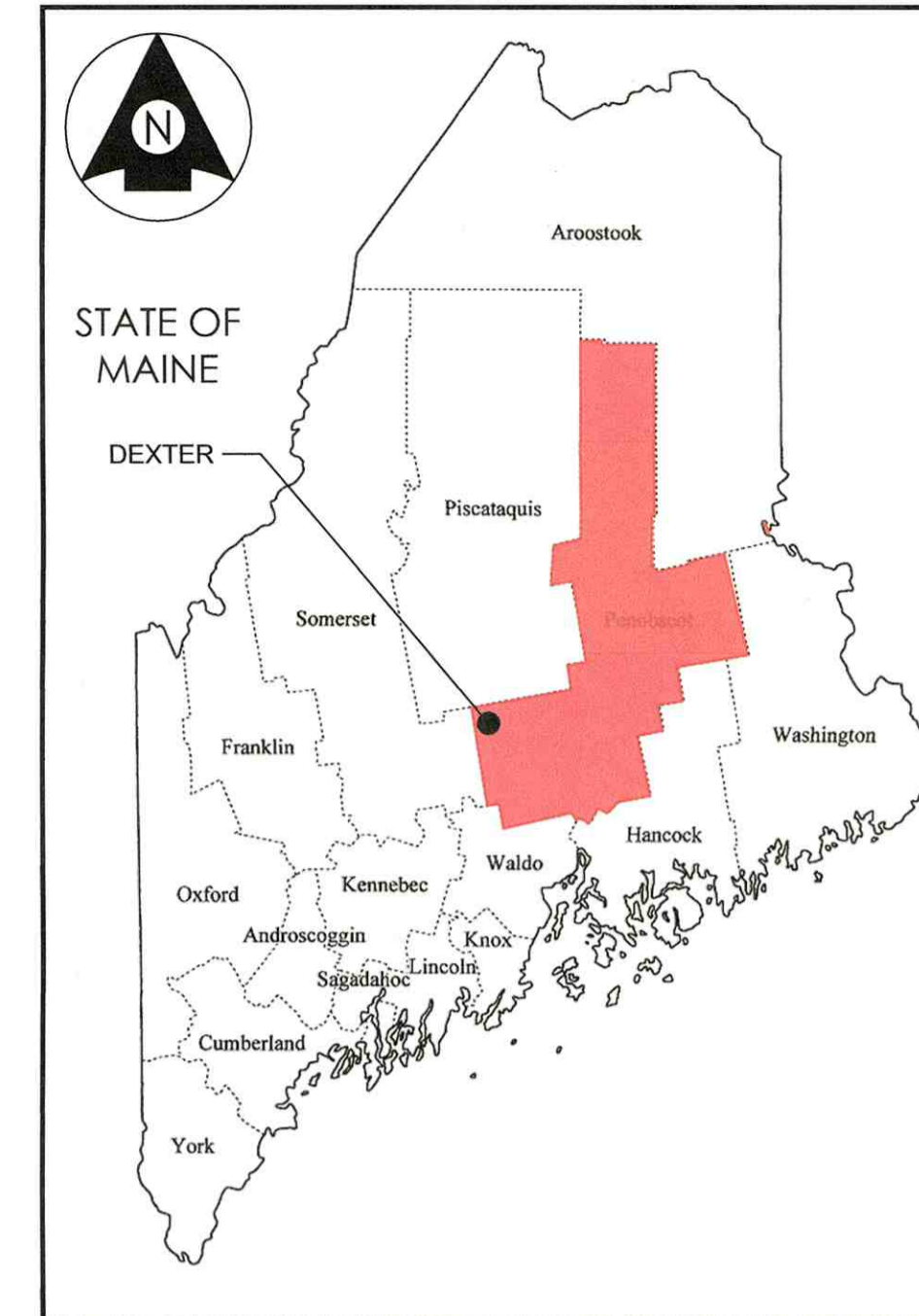


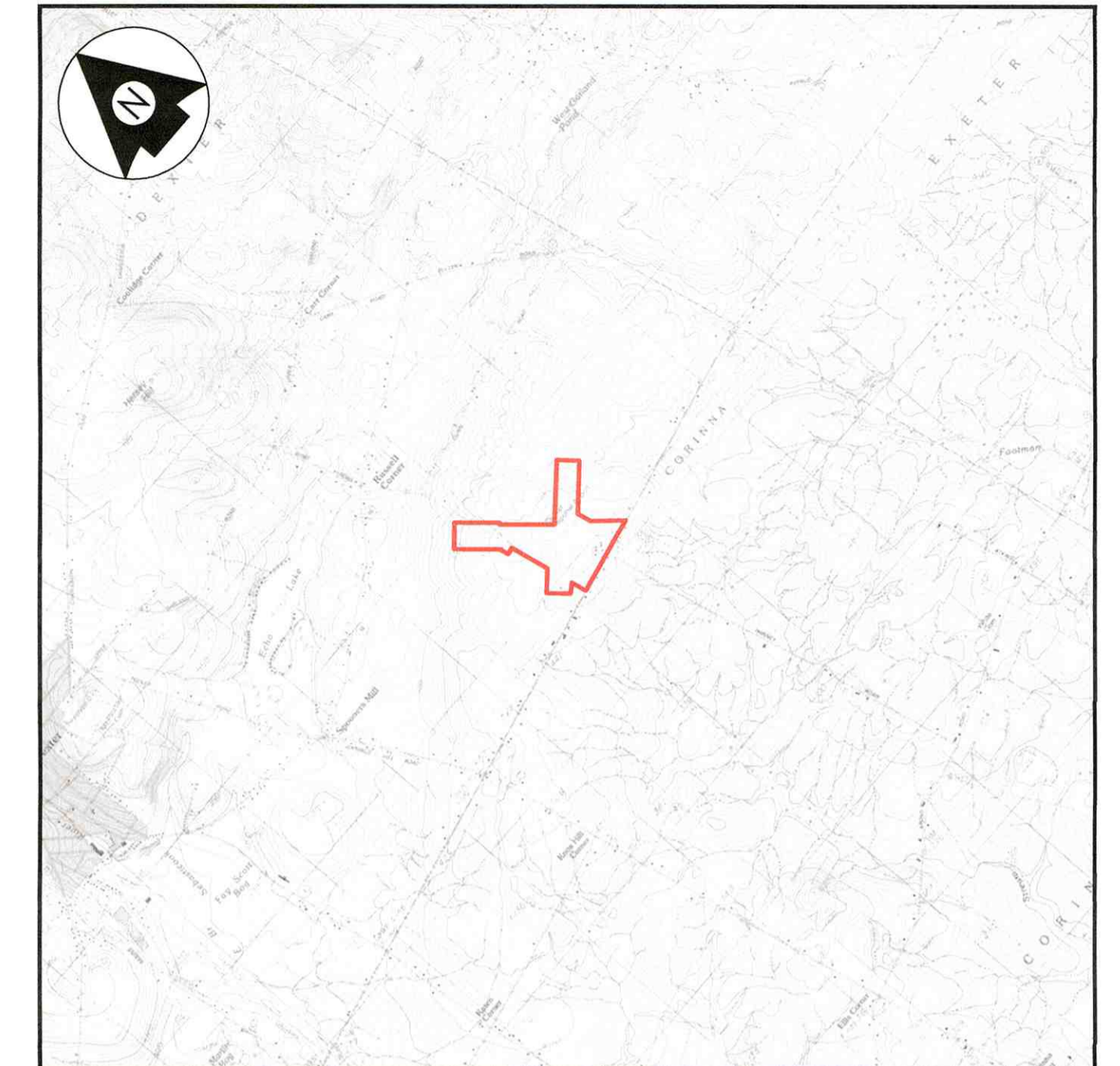
DEXTER REGIONAL AIRPORT DEXTER, MAINE

AIRPORT LAYOUT PLAN UPDATE

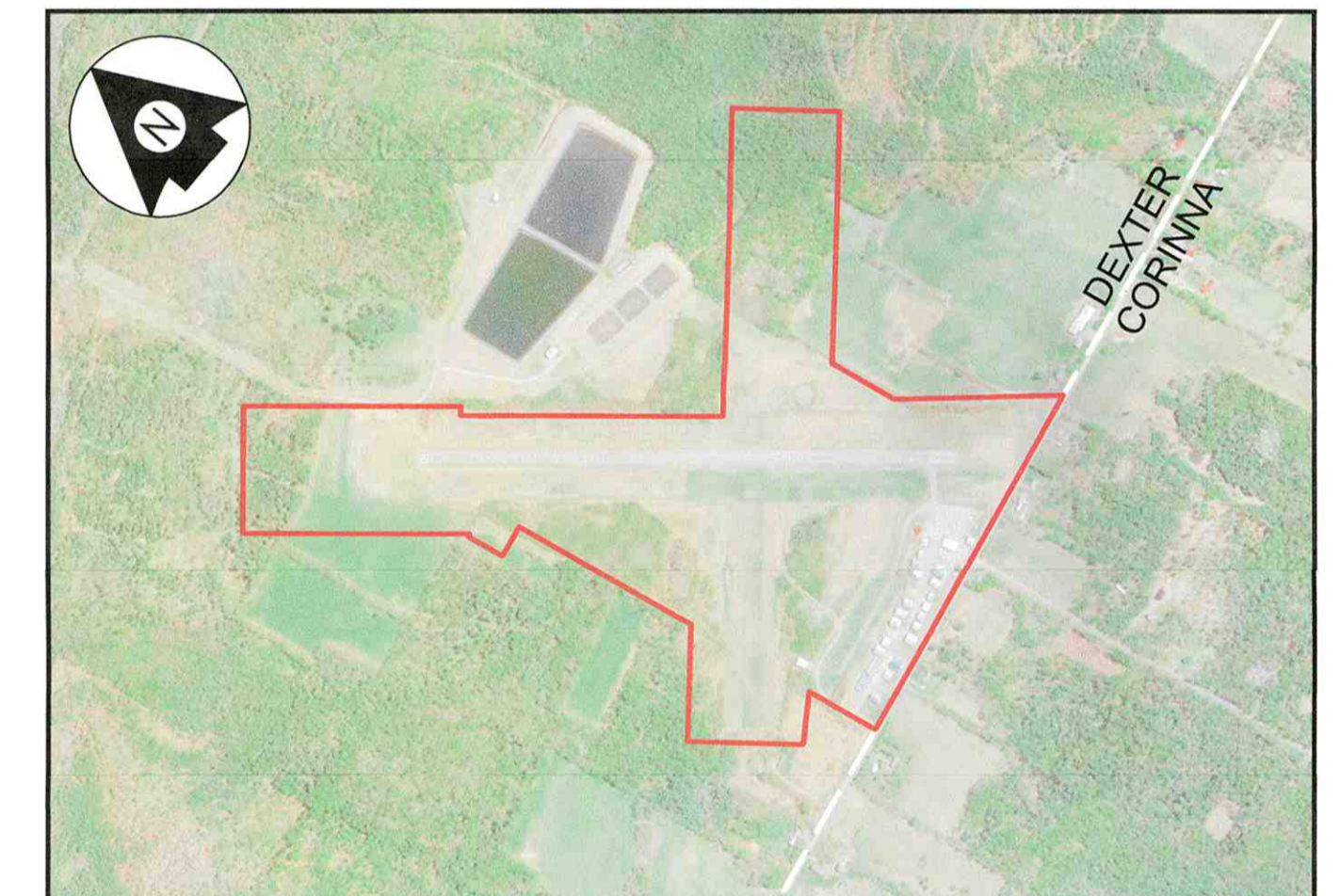
APRIL 2018
A.I.P PROJECT NO. 3-23-0016-11-2016
STANTEC PROJECT NO. 195210879



COUNTY MAP
NOT TO SCALE



VICINITY MAP
NOT TO SCALE



LOCATION MAP
NOT TO SCALE

INDEX OF SHEETS

<u>SHEET NO.</u>	<u>TITLE</u>	<u>REVISION DATE</u>
1.	TITLE SHEET	
2.	DATA TABLES PLAN	
3.	EXISTING FACILITIES PLAN	
4.	ULTIMATE AIRPORT LAYOUT PLAN	
5.	TERMINAL AREA PLAN	
6.	RUNWAY 16-34 PLAN AND PROFILE	
7.	RUNWAY 07-25 PLAN AND PROFILE	
8.	FAR PART 77 IMAGINARY SURFACES PLAN	
9.	LAND USE PLAN	
10.	EXHIBIT A	



Stantec

Copyright Reserved

DO NOT scale the drawing - any errors or omissions shall be reported to Stantec without delay.

The Copyrights to all designs and drawings are the property of Stantec. Reproduction or use for any purpose other than that authorized by Stantec is forbidden.

Consultants

Legend

- AIRPORT PROPERTY LINE
- PARCEL BOUNDARY LINE
- RPZ RUNWAY PROTECTION ZONE
- UTILITY EASEMENT
- AVIGATION & HAZARD EASEMENT
- PARCEL REFERENCE NUMBER
- BRLL BUILDING RESTRICTION LINE

Notes

ADD DEED INFO, UTILITY EASEMENTS	MJG	WAG	10.07.19
REVISED PROP. UTILITY EASEMENTS 7, 8, 9	MJG	WAG	09.01.19
Revision	By	Appd.	YY.MM.DD

Issued	By	Appd.	YY.MM.DD
--------	----	-------	----------

File Name: Dexter Exhibit A July 2010.dwg	CJB	WAG	CJB	08.11.25
	Dwn.	Chkd.	Dsgn.	YY.MM.DD

Permit-Seal

NOT FOR RECORDING PURPOSES

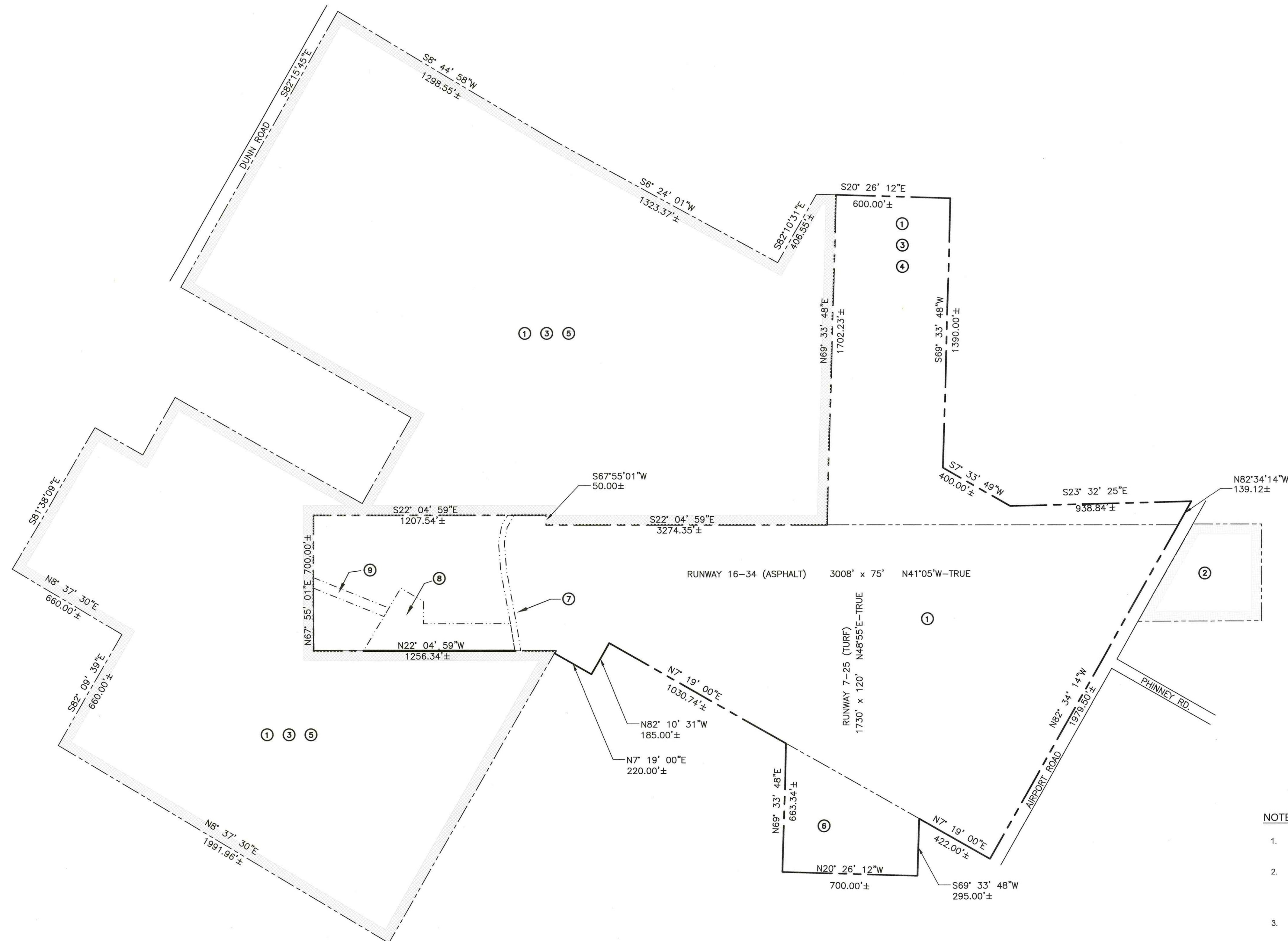
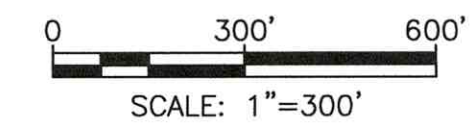

Client/Project
DEXTER REGIONAL AIRPORT

DEXTER, MAINE

Title

EXHIBIT "A" MAP

Project No. 195210321	Scale AS NOTED
Drawing No. 1	Sheet 1 of 1
	Revision 0



NOTES:

- ALL BOOK AND PAGE NUMBERS REFER TO RECORDINGS IN THE PENOBSCOT COUNTY REGISTRY OF DEEDS, BANGOR, MAINE.
- ACREAGE AMOUNTS WERE TAKEN FROM CITED DEED IF GIVEN THEREIN; OTHERWISE THESE WERE CALCULATED FROM THE PROPERTY DESCRIPTION. ALL ACREAGES SHOULD BE CONSIDERED APPROXIMATE ONLY.
- ALL INDICATED DISTANCE MEASUREMENTS ARE APPROXIMATE PLUS OR MINUS.
- UNLESS OTHERWISE NOTED, ALL BEARINGS SHOWN WERE TAKEN FROM DEED DESCRIPTIONS OR PLANS PREVIOUSLY PREPARED BY OTHERS AND ARE ASSUMED TO BE MAGNETIC, WITH DECLINATIONS EQUIVALENT TO THOSE THAT EXISTED ON THE DATE OF ACQUISITION.
- NO FIELD SURVEY WAS PERFORMED TO ACQUIRE OR VERIFY ANY INFORMATION SHOWN.

PARCEL	GRANTOR	GRANTEE	INSTRUMENT	ACQUISITION DATE	BOOK & PAGE	ACREAGE	REMARKS
1	MAUDE E. LANCASTER	TOWN OF DEXTER	FEE	MAY 10, 1941	1162 / 463	10	ORIGINAL LAND TRANSFER
	CHARLES S. FROST	TOWN OF DEXTER	FEE	MAY 20, 1941	1165 / 320	88	ORIGINAL LAND TRANSFER
	SARAH F. MARTIN	TOWN OF DEXTER	FEE	MAY 22, 1941	1165 / 326	85	ORIGINAL LAND TRANSFER
	STANLEY S. MARTIN	TOWN OF DEXTER	FEE	MAY 22, 1941	1165 / 327	100.15	ORIGINAL LAND TRANSFER
	ALTON F. PUFFER	TOWN OF DEXTER	FEE	MAY 23, 1941	1162 / 464	27.85	ORIGINAL LAND TRANSFER
2	DORIS HATCH	TOWN OF DEXTER	EASEMENT	JULY 29, 1964	1961 / 201	5.71	AVIGATION EASEMENT, FAA PROJECT NO. 9-17-030-C501
3	TOWN OF DEXTER	DEXTER UTILITY DISTRICT	FEE	OCT 21, 1985	3743 / 130	208	PROPERTY TRANSFER, GRANT OBLIGATIONS EXPIRED PRIOR TO TRANSFER
4	DEXTER UTILITY DISTRICT	TOWN OF DEXTER	FEE	MARCH 28, 1988	4203 / 087	26.28	PROPERTY TRANSFER
5	DEXTER UTILITY DISTRICT	TOWN OF DEXTER	EASEMENT	JULY 28, 1988	4306 / 102	181.72	AVIGATION EASEMENT
6	TOWN OF DEXTER	TOWN OF DEXTER	FEE	NONE	NONE	7.7	PROPERTY TRANSFER NOT RECORDED
7	TOWN OF DEXTER	DEXTER UTILITY DISTRICT	EASEMENT	JAN. 8, 2009	11690 / 290	0.49	SEWER PIPELINE EASEMENT
8	TOWN OF DEXTER	DEXTER UTILITY DISTRICT	EASEMENT	JAN. 8, 2009	11690 / 287	2.98	SPRAY AREA EASEMENT
9	TOWN OF DEXTER	DEXTER UTILITY DISTRICT	EASEMENT	JAN. 8, 2009	11690 / 294	0.47	ACCESS EASEMENT



Federal Aviation Administration

January 31, 2019

TO:
Town of Dexter
Attn: Trampas King
23 Main Street
Dexter, ME 04930
manager@dextermaine.org

CC:
TOWN OF DEXTER
TOWN OFFICE BLDG
23 MAIN
DEXTER, ME 04930
manager@dextermaine.org

RE: (See attached Table 1 for referenced case(s))
ALP 7460 No Objection Letter
FINAL DETERMINATION

Table 1 - Letter Referenced Case(s)

Table with 7 columns: ASN, Prior ASN, Location, Latitude (NAD83), Longitude (NAD83), AGL (Feet), AMSL (Feet). Row 1: 2018-ANE-1853-NRA, DEXTER,ME, 45-00-16.22N, 69-14-14.78W, 1, 534

Description: Airport layout plan update

The proposed change to your currently approved Airport Layout Plan (ALP) submitted, 2018-10-19 00:00:00.0 has been reviewed under the authority of Part 77 and under the requirements of the Terms and Conditions of Accepting Airport Improvement Program Grants dated September 1, 1999. This review has considered the safety and utility of aircraft operations and planned navigational aids as related to this proposal.

The proposal does not exceed any federal obstruction standard, however the following conditions need to be met for the Federal Aviation Administration (FAA) to have no objections to the proposed development. Airport Layout Plans (ALPs) are long term planning initiatives and limited in scope, therefore conceptual in nature. ALP approval does not constitute blanket approval of new structures given the absence of detailed structure information required for comprehensive review.

All new structures require separate aeronautical study submissions with detailed building plans for independent study. Ensure appropriate Notice of Construction/Alteration, FAA 7460-1, is filed for review of all permanent and temporary structures.

VISAIDS: 1. Provide Runway Data Table with information for existing and future vis aids, among other relevant runway data. 2. Change "Runway 27 End" to read "RWY 25 End" on the ALP drawing. 3. Proposed RWY 16-34 PAPIs a) Coordination will be required with the FAA ATO Planning & Requirements (P&R) Group if any of the proposed PAPIs will be owned or maintained by the FAA. b) Coordination will be required with the PAPI owner and the FAA National Flight Data Center (NFDC) to complete a VGSI Data Form for the proposed PAPIs. c) No object shall penetrate the Obstacle Clearance Surface (OCS) for the proposed PAPIs. d) Coordination will be required with the FAA Flight Inspection Services to flight check the proposed PAPIs. 4. Proposed RWY 16-34 REILs a) Coordination will be required with the FAA ATO P&R Group if any of the proposed REILs will be owned or maintained by the FAA. b) No object shall restrict the line of

sight to the REILs from approaching aircraft. c) Coordination will be required with the FAA Flight Inspection Services to flight check the proposed REILs along with the proposed PAPIs. 5. Coordinate with the airport operator to ensure that any proposed structures will not restrict the line of sight to the proposed airfield visoids from any controlling point. Flight Services Coordination: For AVN flight inspection, POC is Georgia Hines, Flight Inspection Services, 405-954-8545 FAA ATO Planning & Requirements (P&R) POC is Tim Wheeler, 404-305-7307

It should be noted that this study did not consider the height of construction equipment. This information needs to be coordinated with this office via an "Airspace Study Checklist" before construction begins.

This study did not evaluate the plans for operational safety during construction. Those plans should be submitted to this office for coordination and review prior to construction.

This determination does not include any environmental analysis or environmental approval for this proposal. All local and state requirements and/or permits must be obtained prior to construction of this proposal.

This determination does not include approval of any lease, does not release any surplus or grant agreement acquired airport property, nor does it relieve the airport owner or the proponent of compliance with Part 155, or any other law, ordinance, or regulation of federal, state, or local government body or organization. Furthermore, the design and location of any stormwater retention/detention facilities on or near the airport must comply with FAA Advisory Circular 150/5200-33 "Hazardous Wildlife Attractants on or Near Airports", and must be approved on the ALP prior to construction.

We look forward to working with you in the continued development of your airport. If you have any questions, please contact me at (781)238-7631, michelle.ricci@faa.gov.

A handwritten signature in cursive script that reads "Michelle Ricci".

Michelle Ricci
DivUser
Signature Control No: 387975031-394969969